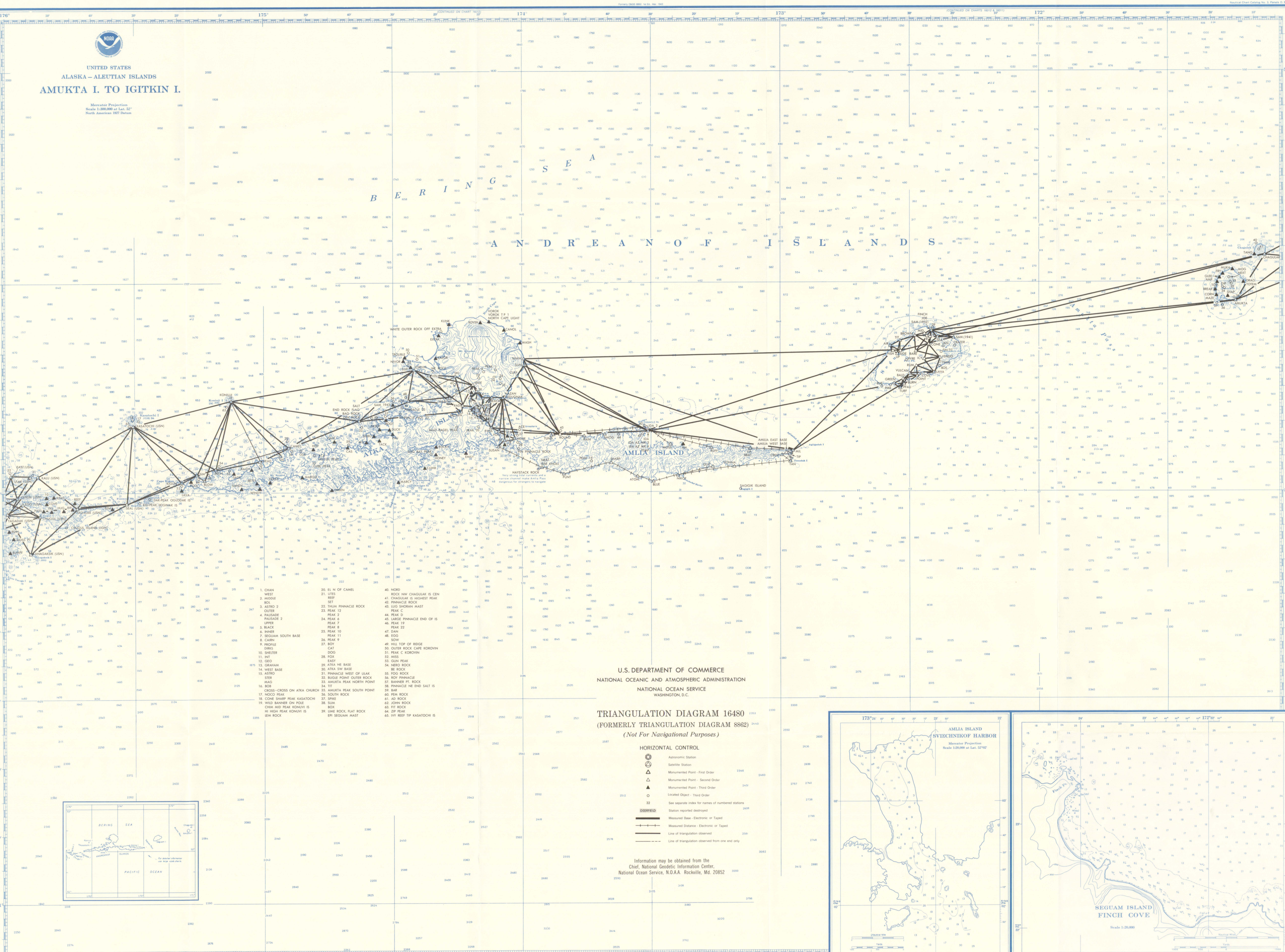




UNITED STATES
ALASKA - ALEUTIAN ISLANDS
AMUKTA I. TO IGITKIN I.

Mercator Projection
Scale 1:300,000 at Lat. 52°
North American 1987 Datum

B E R I N G S E A
A N D R E A N O F I S L A N D S

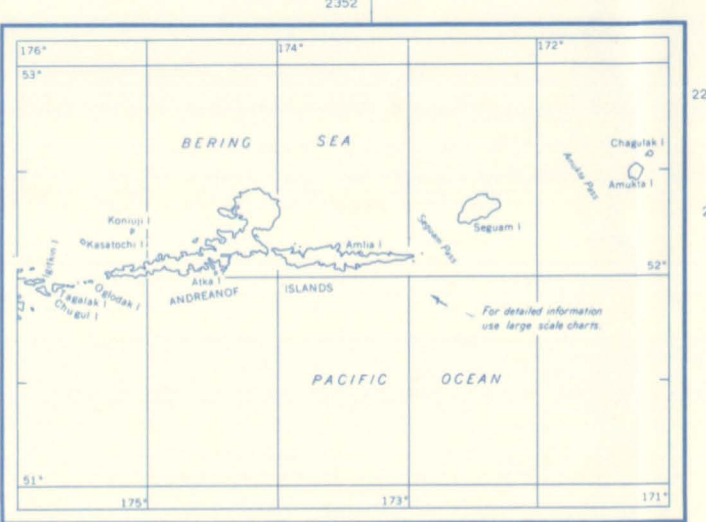
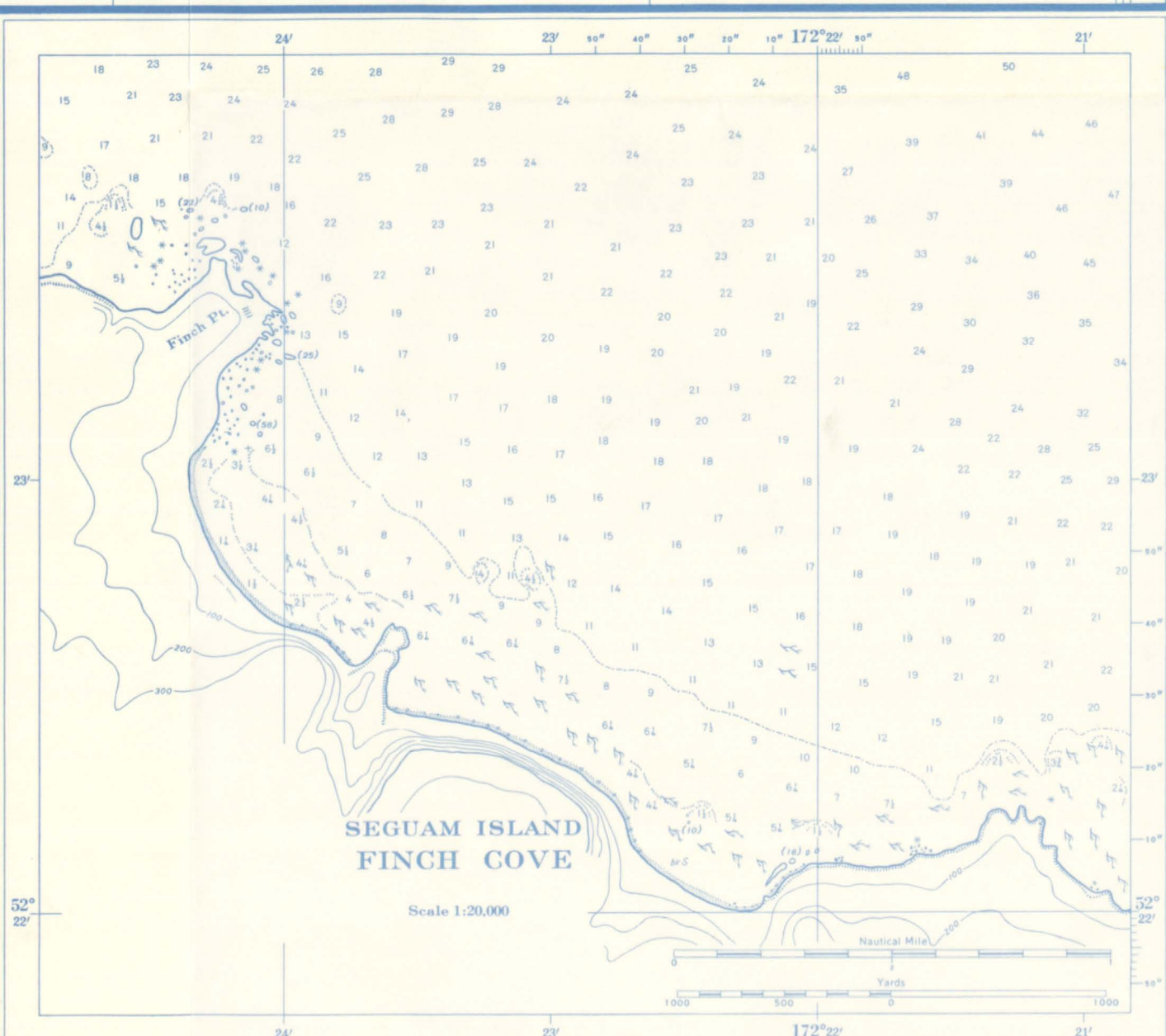
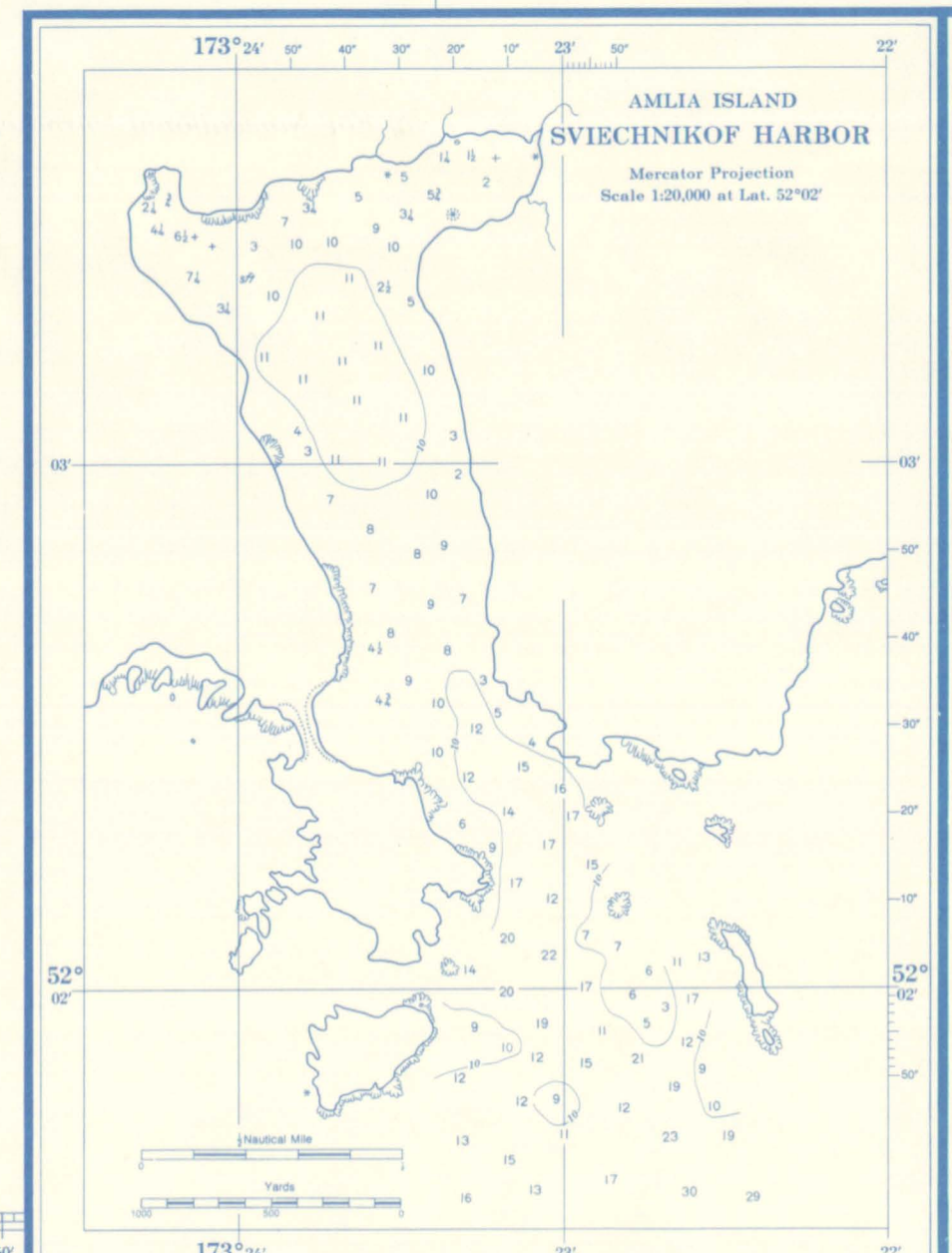


U.S. DEPARTMENT OF COMMERCE
NATIONAL OCEANIC AND ATMOSPHERIC ADMINISTRATION
NATIONAL OCEAN SERVICE
WASHINGTON, D.C.

TRIANGULATION DIAGRAM 16480
(FORMERLY TRIANGULATION DIAGRAM 8862)
(Not For Navigational Purposes)

- HORIZONTAL CONTROL**
- Astronomic Station
 - △ Satellite Station
 - ▲ Monumented Point - First Order
 - ▲ Monumented Point - Second Order
 - ▲ Monumented Point - Third Order
 - Located Object - Third Order
 - See separate index for names of numbered stations
 - Station reported destroyed
 - Measured Base - Electronic or Taped
 - Measured Distance - Electronic or Taped
 - Line of triangulation observed
 - Line of triangulation observed from one end only

Information may be obtained from the
Chief, National Geodetic Information Center,
National Ocean Service, N.O.A.A. Rockville, Md. 20852



16480
FORMERLY 8862
October 1986