

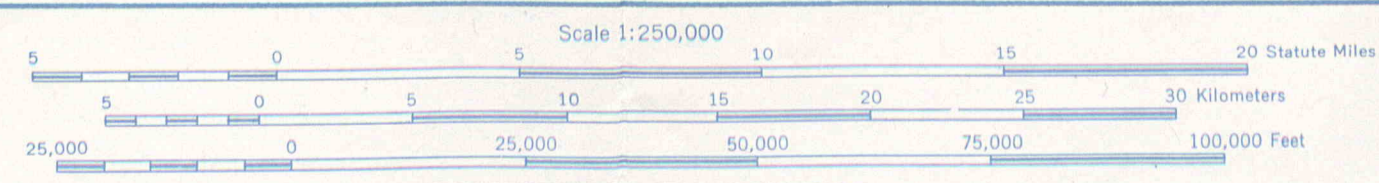
Base prepared by the Army Map Service (AM), Corps of Engineers, U. S. Army, Washington, D. C., compiled in 1953 by photogrammetric methods and from United States Quadrangles, 1:25,000, 1:50,000, 1:62,500, Corps of Engineers, U. S. Geological Survey, 1906-49; USCGS, 1950-51; County Highway Maps, 1947-49. Planimetric detail revised by photogrammetric methods. Control by USGS, USCGS, and CE. Map field checked, 1953.

HORIZONTAL CONTROL

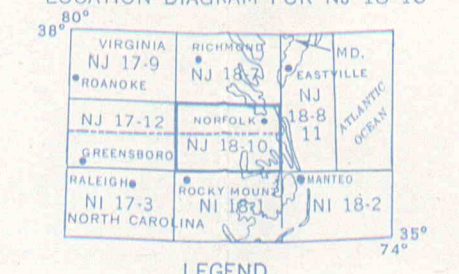
- Coast & Geodetic Survey: Monumented Point - First Order
- Geological Survey: Monumented Point - Second Order
- Other Agencies: Located Object - Third Order
- See separate index for names of numbered stations
- Station reported not recovered
- Measured Base - Electronic or Taped
- Line of triangulation observed from one end only
- Measured Length - Electronic or Taped
- Theodolite Traverse - Electronic Distance
- Transit Traverse - Taped Distance Third Order
- Transit Traverse and Levelling Third Order

VERTICAL CONTROL

- Coast & Geodetic Survey: First Order
- Geological Survey: Second Order
- Other Agencies: Third Order
- STATE SURVEY CONTROL: Horizontal or Vertical
- CODE OF OTHER AGENCIES: Army Map Service; Geodetic control established by other agencies, shown in brown, may be obtained from Coast and Geodetic Survey, Environmental Science Services Administration, Rockville, Maryland 20852.

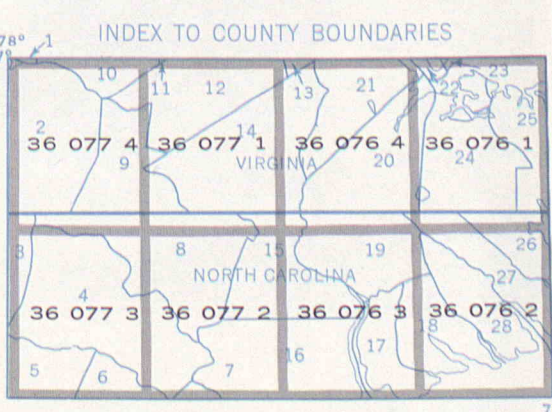


TRANSVERSE MERCATOR PROJECTION  
 LOCATION DIAGRAM FOR NJ 18-10



- LEGEND ROAD DATA 1953
- ROADS: Hard surface, heavy duty; Federal route marker; Medium duty; State route marker; Improved light duty; Trail.
  - RAILROADS: Single track; Double or Multiple track; Standard gauge; Narrow gauge.
  - BOUNDARIES: International; State; County; Park or reservation.
  - Landmarks: School; Church; Other; Spot elevation in feet; Marsh or swamp; Intermittent or dry stream; Power line.

COAST AND GEODETIC SURVEY  
 THIRTY MINUTE QUADRANGLE DESIGNATION

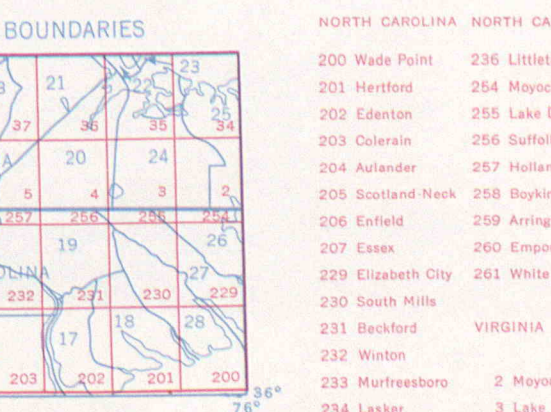


ORDER CONTROL DATA, SHOWN IN BLACK OR BROWN, BY 30 MINUTE QUADRANGLE UNITS FROM COAST & GEODETIC SURVEY, U. S. S. A. ROCKVILLE, MARYLAND 20852.

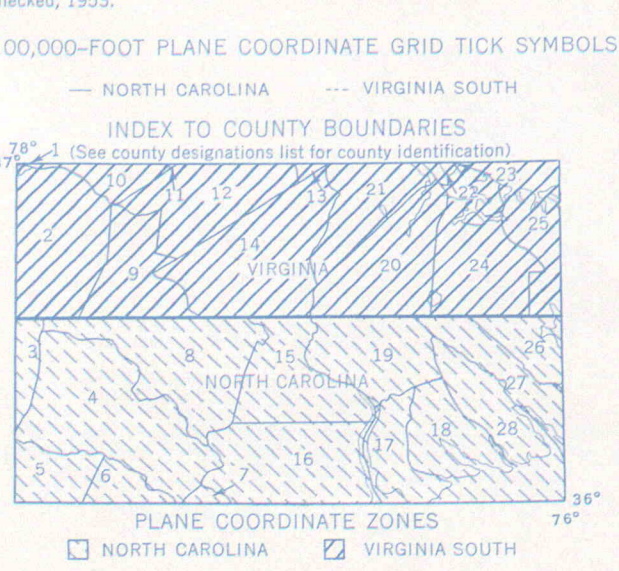
COUNTY DESIGNATIONS

- 1. Accomack
- 2. Albemarle
- 3. Bertie
- 4. Brunswick
- 5. Caswell
- 6. Chowan
- 7. Currituck
- 8. Dare
- 9. Edgecombe
- 10. Gates
- 11. Hertford
- 12. Johnston
- 13. Jones
- 14. Martin
- 15. Mecklenburg
- 16. Newbern
- 17. Onslow
- 18. Pamlico
- 19. Perquimans
- 20. Wayne
- 21. Washington
- 22. Weldon
- 23. York

GEOLOGICAL SURVEY  
 FIFTEEN MINUTE QUADRANGLE DESIGNATION



ORDER CONTROL DATA, SHOWN IN RED, BY 15 MINUTE QUADRANGLE UNITS FROM DIRECTOR, GEOLOGICAL SURVEY, WASHINGTON, D. C. 20242.



USCGM 658A-DC, MAY 1970 A-5112

U. S. DEPT. OF COMMERCE  
COAST AND GEODETIC SURVEY  
WASHINGTON, D. C.  
FORM - 6471 (1-63)  
DATE JULY 1966  
REVISED JUNE 1970

# INDEX TO NUMBERED HORIZONTAL CONTROL STATIONS

by the  
Coast and Geodetic Survey

QUADS 360761-2-3-4 & 360771-2-3-4  
NC-VA  
LATITUDE 36° 00' TO 37° 00'  
LONGITUDE 76° 00' TO 78° 00'  
DIAGRAM NJ 18-10 NORFOLK

KEY NO.	STATION NAME	QUAD. NO.	STATION NO.	KEY NO.	STATION NAME	QUAD. NO.	STATION NO.
1.	ROANOKE RAPIDS RADIO STATION WCBT MAST			20.	N CARO-VA BDY MON 14		
2.	TENTH (NCGS)			20.	PTS 3P (USCS)		
2.	ROANOKE RAPIDS, E. SIDE LARGE WATER TANK			21.	AIOSKIE ROANOKE ELECTRIC MEMBERSHIP CORP RADIO MAST		
3.	ROANOKE RAPIDS, ROSEMARY HILLS, W. SIDE RED BRICK STACK			22.	COX ECC		
4.	MARGARETTSVILLE AT&T MICROWAVE RELAY TOWER			22.	COX		
5.	JACKSON JOHN S JENKINS & CO WATER TANK			22.	LITTLETON BLACK MUNICIPAL WATER TANK		
5.	JACKSON MUNICIPAL WATER TANK			23.	WAKEFIELD MUNICIPAL WATER TANK		
6.	WELDON JOHN S JENKINS & CO WATER TANK			24.	FRANKLIN E POWER LINE TOWER		
6.	WELDON EASTERN COTTON OIL CO BLACK WATER TANK			24.	FRANKLIN W POWER LINE TOWER		
7.	SCOTLAND NECK CITY POWER PLANT STACK			25.	SUFFOLK WEST END BAPTIST CHURCH SPIRE		
7.	SCOTLAND NECK MUNICIPAL WATER TANK			26.	FRANKLIN		
8.	PORE			27.	ALBERTA MUNICIPAL WATER TANK		
8.	BH:64 WSHR (USCS)			28.	EMPORIA RADIO STATION WEVA MAST		
8.	GREENS CROSS LOT			29.	WYNSOR		
9.	AIOSKIE MUNICIPAL WATER TANK			29.	WYNSOR		
10.	AIOSKIE NC HIGHWAY COMMISSION RADIO STATION KIK TOWER			30.	WADES BLUFF 2		
11.	FRANKLIN BLACK FLAT TOP TANK			31.	WOODVILLE GILLAM BROTHERS PEANUT SHELLER PLANT WATER TANK		
11.	FRANKLIN TALL BRICK STACK			32.	FRANKLIN CHESAPEAKE CAMP PULP MILL TALL TANK		
12.	VAUGIAN			32.	FRANKLIN CHESAPEAKE CAMP PULP MILL TALL STACK		
12.	CUB			33.	REEDS PT 2		
13.	SUMMIT			34.	AIRPORT BEACON, LAWRENCEVILLE AIRPORT		
14.	COT			35.	LOU (NCGS)		
15.	COS			35.	ADAMS AZI MARK RM 4		
16.	CAW			36.	CIV		
16.	BOYKINS BLACK WATER TANK			36.	CIT		
17.	SUNRAY ECC (SUNRAY RM 2)			36.	JERRY (NCGS)		
17.	SUNRAY			37.	CIZ		
17.	SUNRAY RM 4			37.	LUMBER (NCGS)		
18.	SUSSEX FIRE LOT			38.	CLA		
19.	JARRATT MUNICIPAL WATER TANK			38.	FIFTEENTH (NCGS)		

U. S. DEPT. OF COMMERCE  
 COAST AND GEODETIC SURVEY  
 WASHINGTON, D. C.  
 FORM - 6471 (1-63)  
 DATE JULY 1966  
 REVISED JUNE 1970

**INDEX TO  
 NUMBERED HORIZONTAL CONTROL STATIONS**  
*by the  
 Coast and Geodetic Survey*

QUADS 360761-2-3-4 & 360771-2-3-4  
 NC-VA  
 LATITUDE 36 °00 ' TO 37 ° 00'  
 LONGITUDE 76 °00 ' TO 78 ° 00'  
 DIAGRAM NJ 18-10 NORFOLK

KEY NO.	STATION NAME	QUAD. NO.	STATION NO.
---------	--------------	-----------	-------------

- 39. THIRD (NCGS)
- 39. SIXTH (NCGS)
- 40. LONG (NCGS)
- 41. HARRY (NCGS)
- 41. HOWARD (NCGS)
- 42. JORDON RM 4

KEY NO.	STATION NAME	QUAD. NO.	STATION NO.
---------	--------------	-----------	-------------