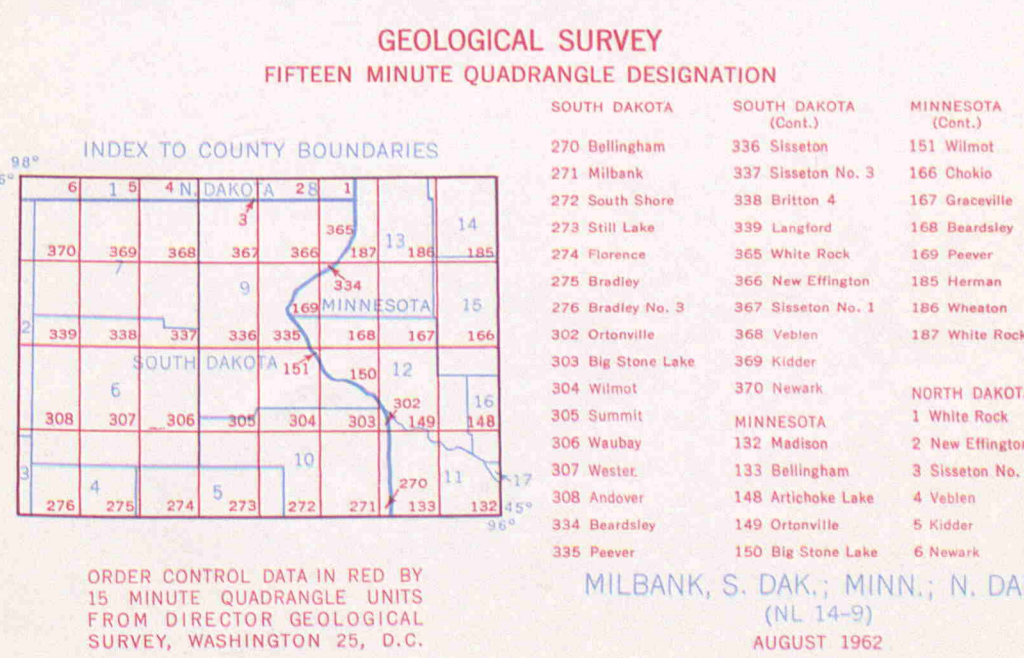
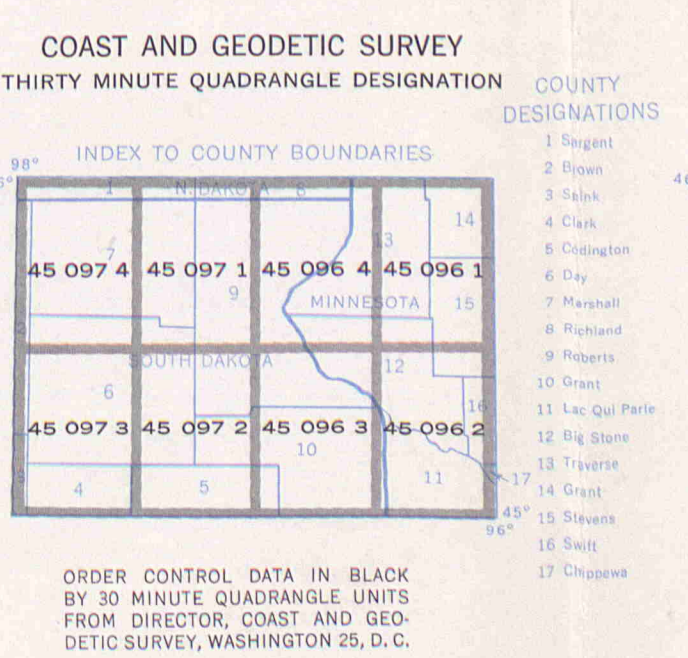
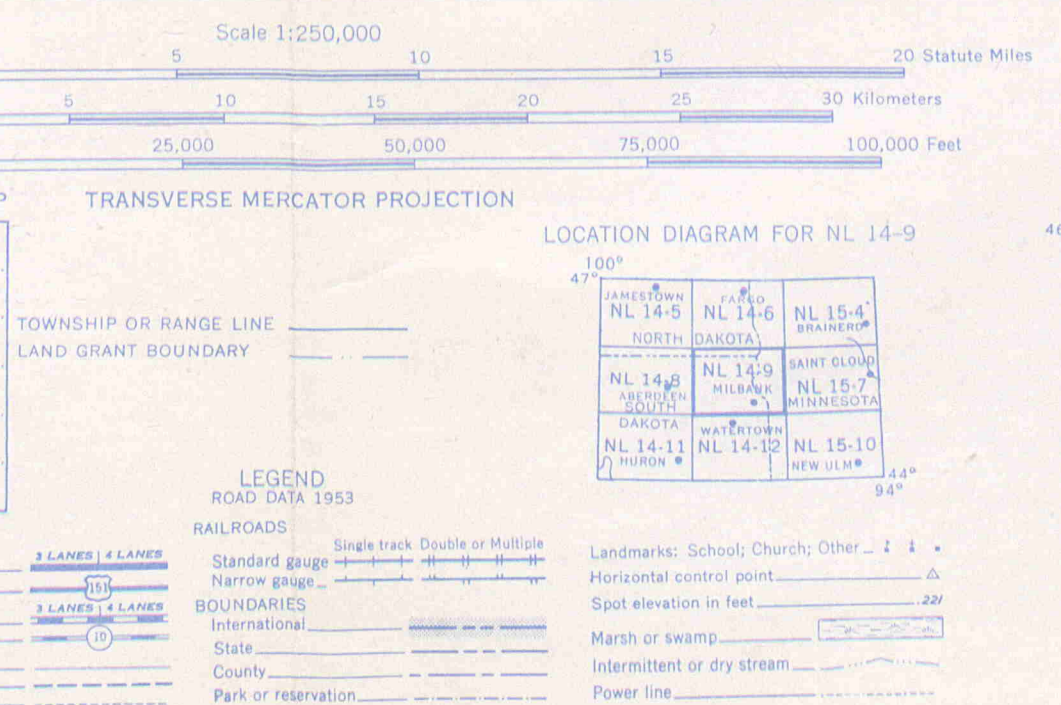
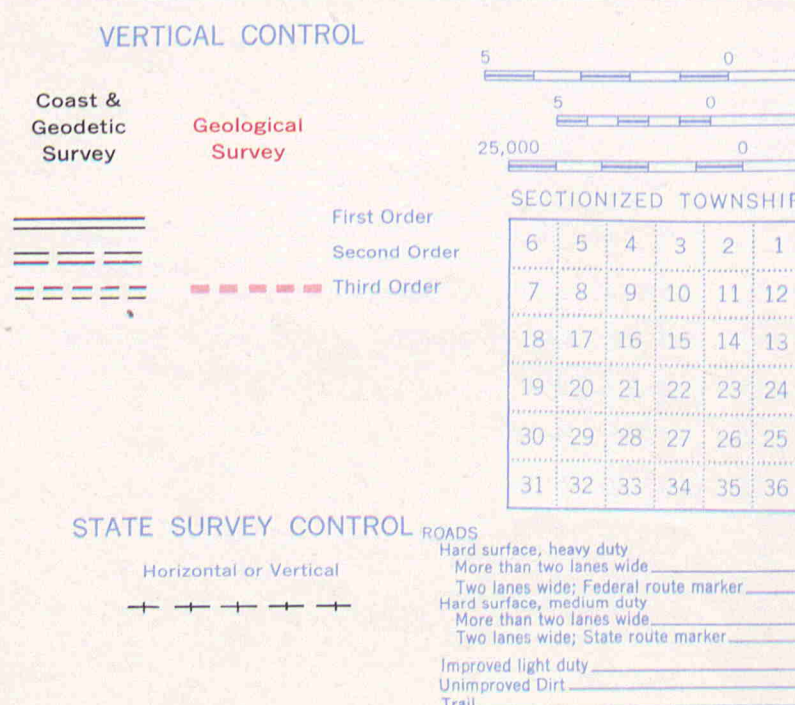
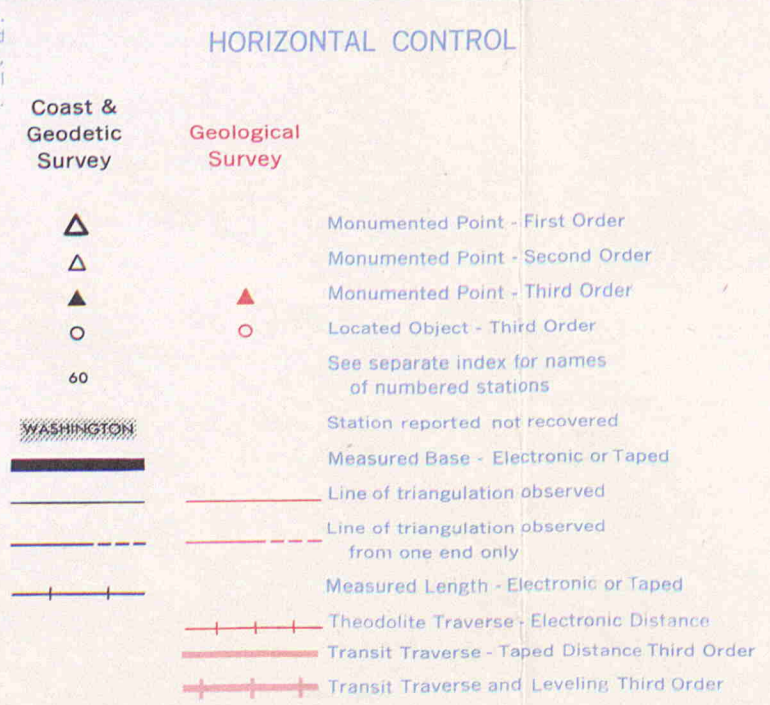
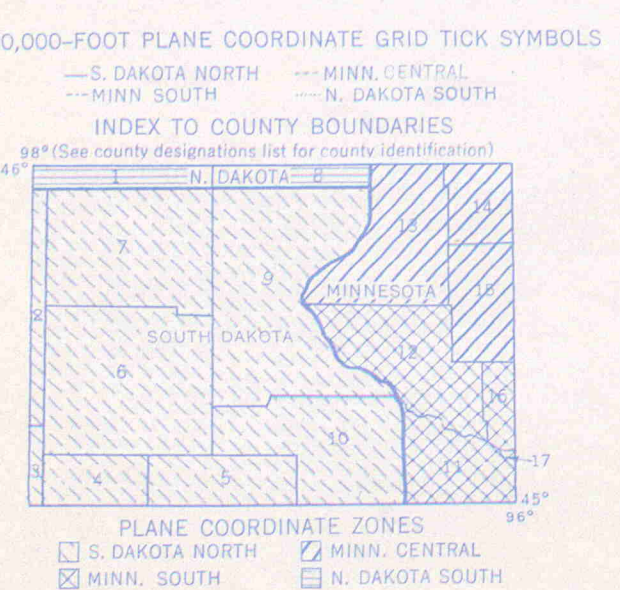


Base prepared by the Army Map Service (BET), Corps of Engineers, U. S. Army, Washington, D. C. Compiled in 1954 by photogrammetric methods and from South Dakota, 1:50,000, USGS, 1:25,000; Minnesota, 1:50,000, USGS, 1910-50. Planimetric detail revised by photo-planimetric methods. Horizontal and vertical control by USC&GS and USGS. Photography field annotated 1953.



FEBRUARY 1963
 PUBLISHED AND PRINTED BY:
 U. S. DEPARTMENT OF COMMERCE
 COAST AND GEODETIC SURVEY
 WASHINGTON D.C.

INDEX TO
 NUMBERED HORIZONTAL CONTROL STATIONS
 by the
 Coast and Geodetic Survey

QUADS 450961-2-3-4 & 450971-2-3-4
 MINN-N DAK-S DAK
 LATITUDE 45°00' TO 46°00'
 LONGITUDE 96°00' TO 98°00'
 DIAGRAM NL 14-9 MILBANK

KEY NO.	STATION NAME	QUAD NO.	STATION NO.
1.	MADISON, LIGHT AND POWER CO. STACK MADISON, MUNICIPAL WATER TANK		
2.	BROWN VALLEY, WHITE SPIRE BROWN VALLEY, WATER TOWER BROWN VALLEY, HIGH SPIRE ON LARGE BUILDING		
3.	WEBSTER, WATER WORKS TANK WEBSTER, HIGH SHARP CHURCH SPIRE (NORTH PART OF TOWN)		
4.	WEBSTER, COURTHOUSE, TOWER		
5.			
6.	MILBANK, MUNICIPAL WATER TANK MILBANK, C.M. ST P.&P. RR. ROUNDHOUSE, WATER TANK		
7.	MILBANK, SCHOOL, CUPOLA MILBANK, ST LAWRENCE CATHOLIC CHURCH, SPIRE MILBANK, CONGREGATIONAL CHURCH, SPIRE		
8.	BEARDSLEY, MUNICIPAL WATER TANK		
9.	BRITTON, TANK 1934 BRITTON, MUNICIPAL WATER TANK 1952		
10.	WAUBAY, GOTHIC CHURCH, SPIRE WAUBAY, MUNICIPAL WATER TANK		
11.	T 124 N, R 49 W, SEC 18, SE CORNER		
12.	FLORENCE, PUBLIC SCHOOL, BELFRY FLORENCE, IMMACULATE CONCEPTION CATHOLIC CHURCH, SPIRE		
13.	WEBSTER, STATE RADIO COMMUNICATION TOWER		
14.	ROSLYN, MUNICIPAL WATER TANK		
15.	LAKE CITY, ST JOSEPHS CATHOLIC CHURCH, SPIRE		
16.	BRITTON, COUNTY COURTHOUSE, DOME		

KEY NO.	STATION NAME	QUAD NO.	STATION NO.
---------	--------------	----------	-------------