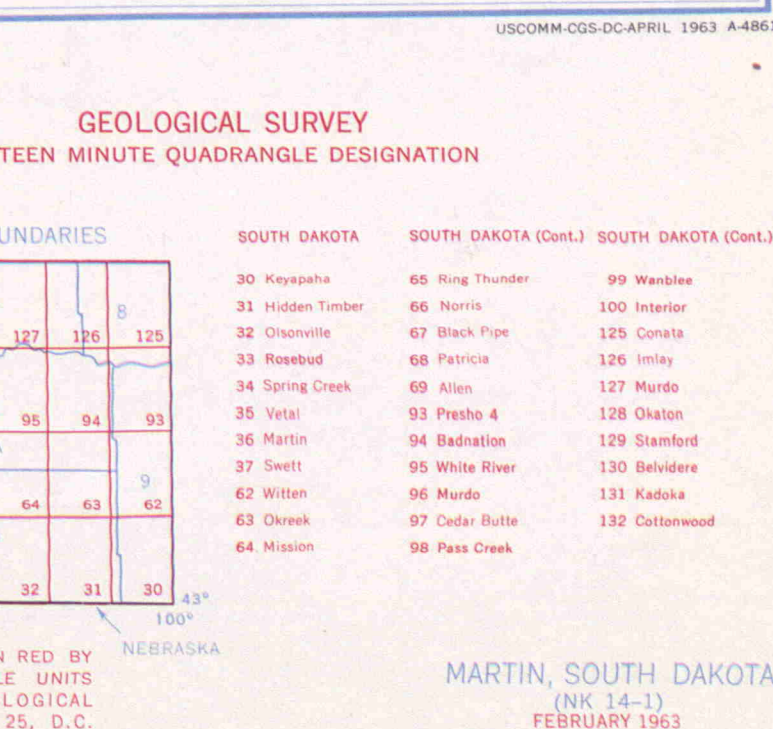
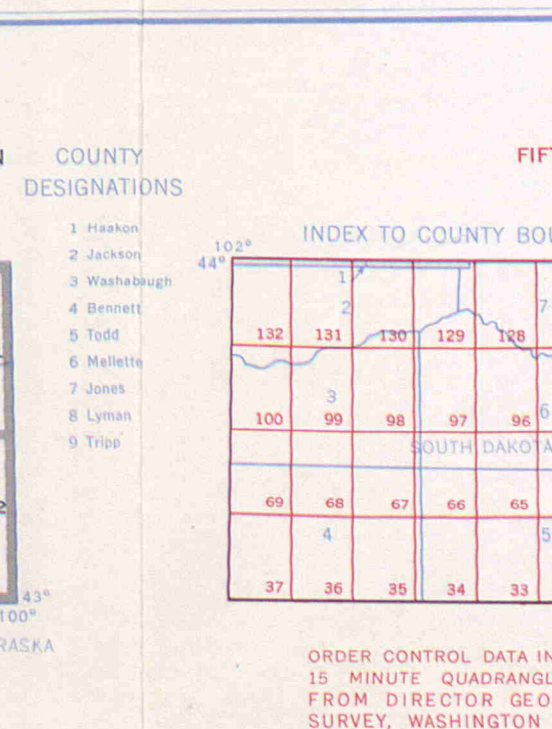
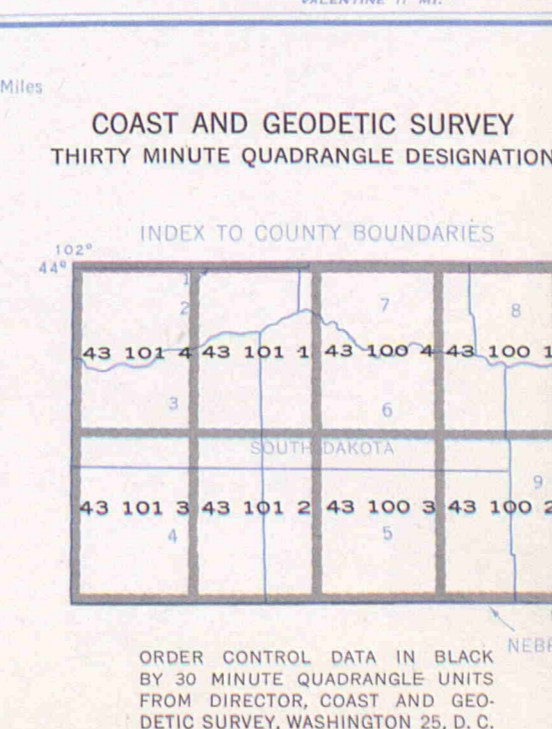
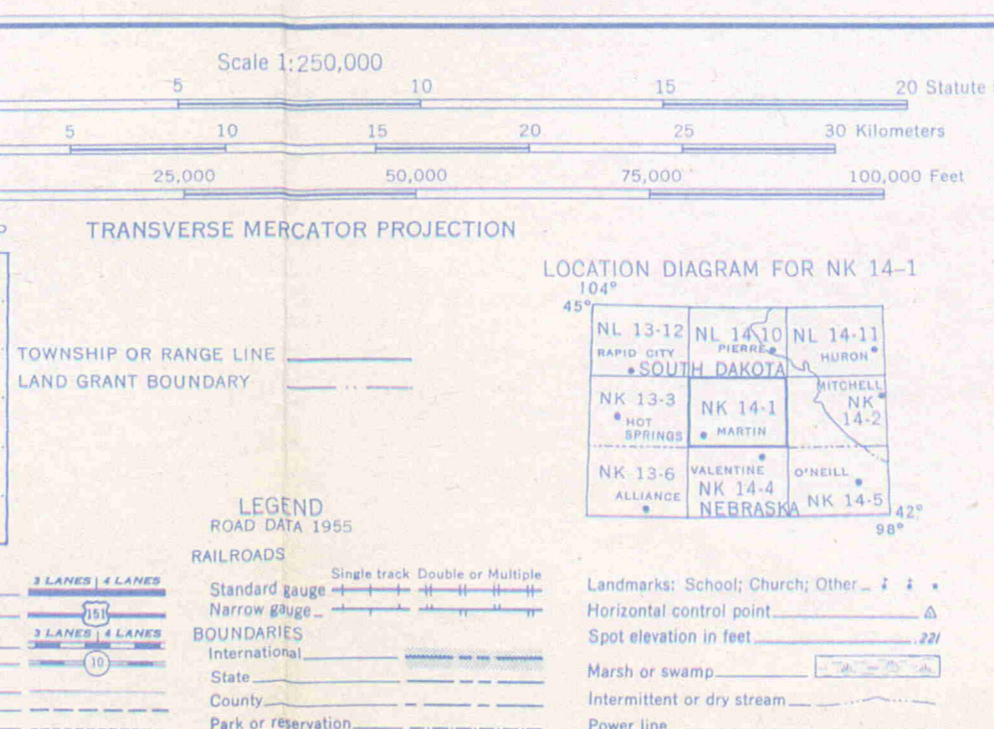
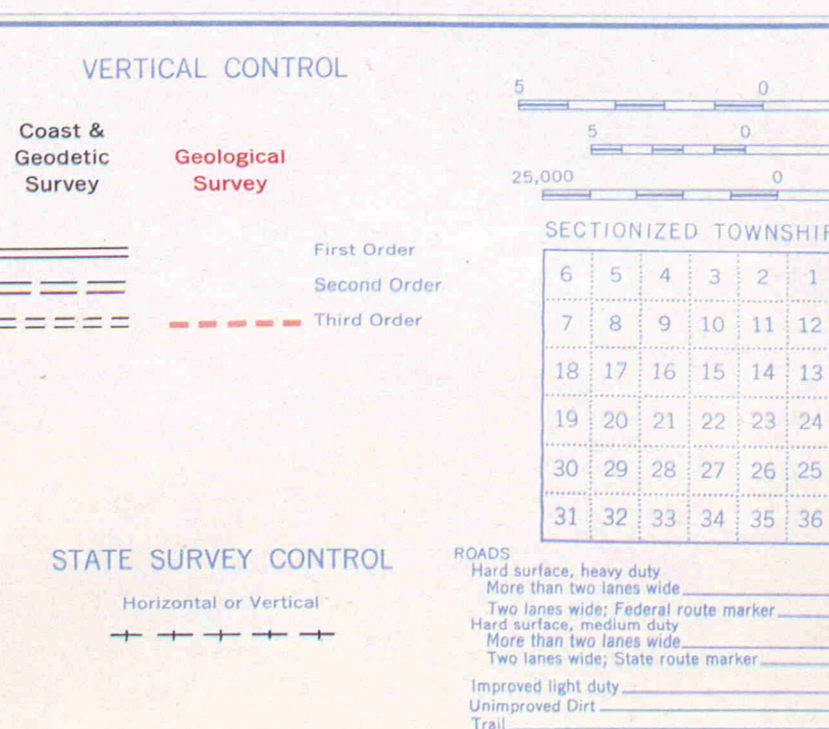
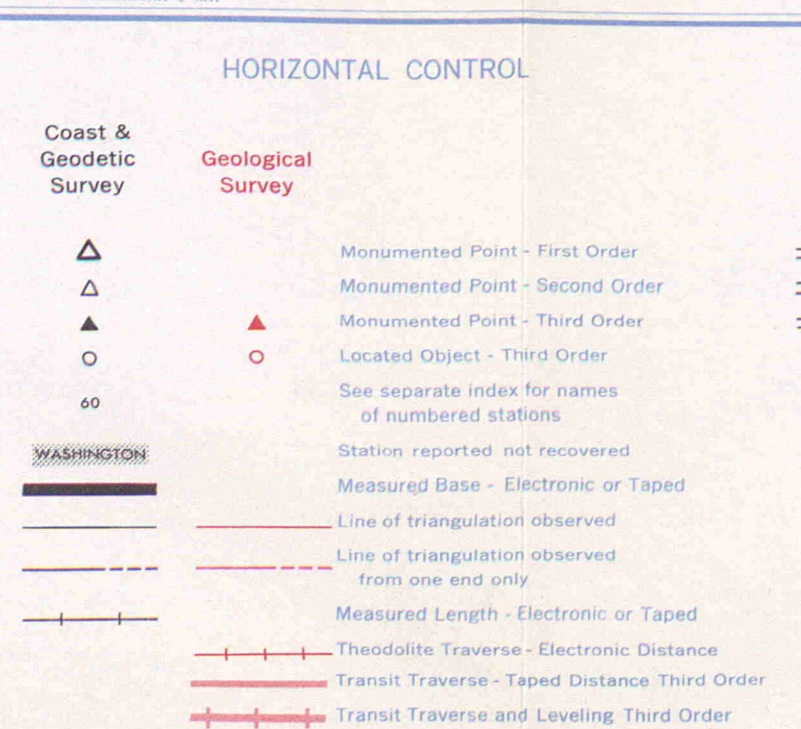
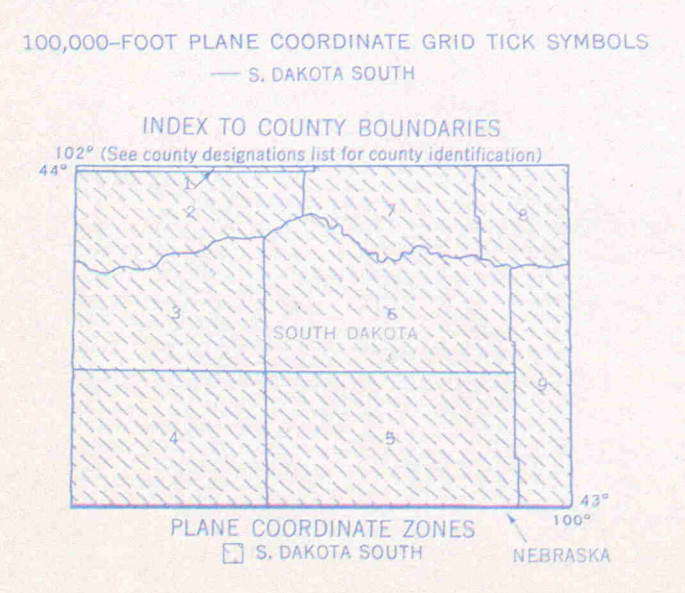


MARTIN SOUTH DAKOTA (NK 14-1)  
FEBRUARY 1963

USCGM-CGS-DCAPRIL 1963 A-4861

Base prepared by the U. S. Army Map Service (ASMX), Corps of Engineers, Washington, D. C. Compiled in 1955 by photogrammetric methods and from South Dakota, USGS, 1950-51. Planimetric details revised by photogrammetric methods. Horizontal and vertical control by USGS, USCGS, and CE. Photography field annotated 1954-56.



APRIL 1963  
PUBLISHED AND PRINTED BY:  
U. S. DEPARTMENT OF COMMERCE  
COAST AND GEODETIC SURVEY  
WASHINGTON D. C.

INDEX TO  
NUMBERED HORIZONTAL CONTROL STATIONS  
by the  
Coast and Geodetic Survey

QUADS 431001-2-3-4 & 431011-2-3-4  
S DAK  
LATITUDE 43°00' TO 44°00'  
LONGITUDE 100°00' TO 102°00'  
DIAGRAM NR 14-1 MARTIN

KEY NO.	STATION NAME	QUAD NO.	STATION NO.
------------	--------------	-------------	----------------

KEY NO.	STATION NAME	QUAD NO.	STATION NO.
------------	--------------	-------------	----------------

1. OKATON, GRAIN ELEVATOR, N GABLE  
OKATON, CHURCH BELFRY
2. MISSION, EPISCOPAL CHURCH, CROSS
3. COUNTRY CHURCH, WHITE CUPOLA