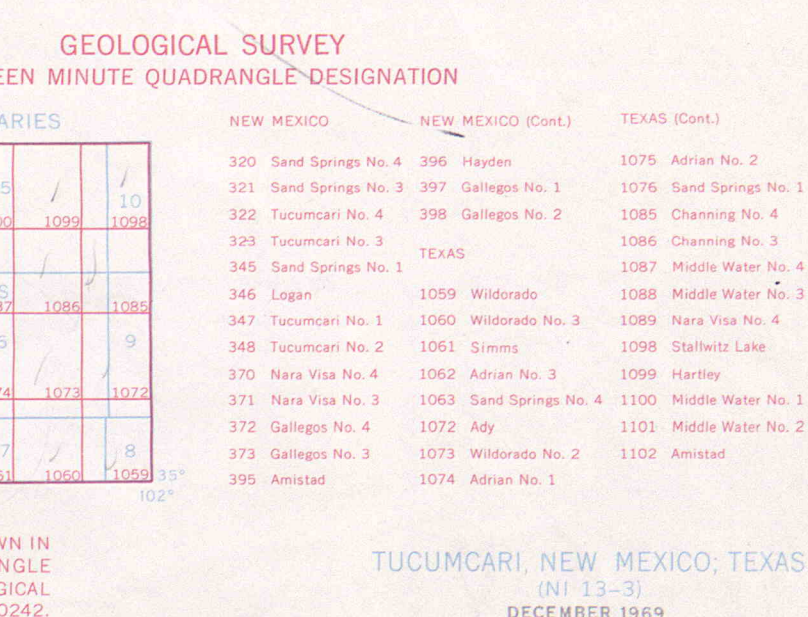
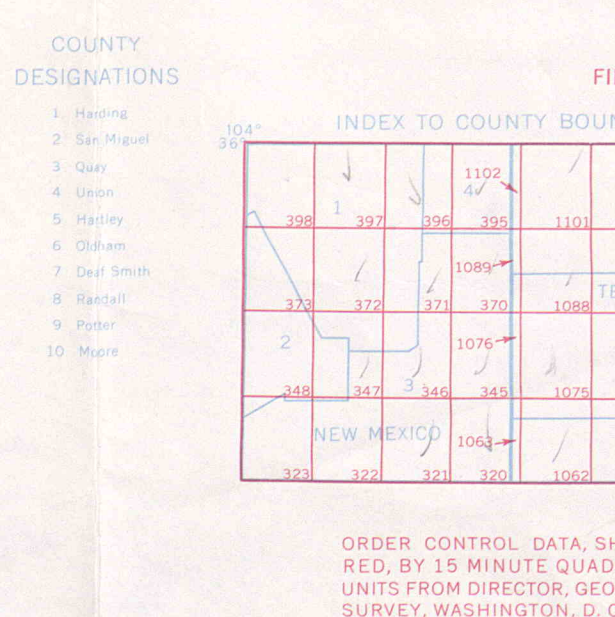
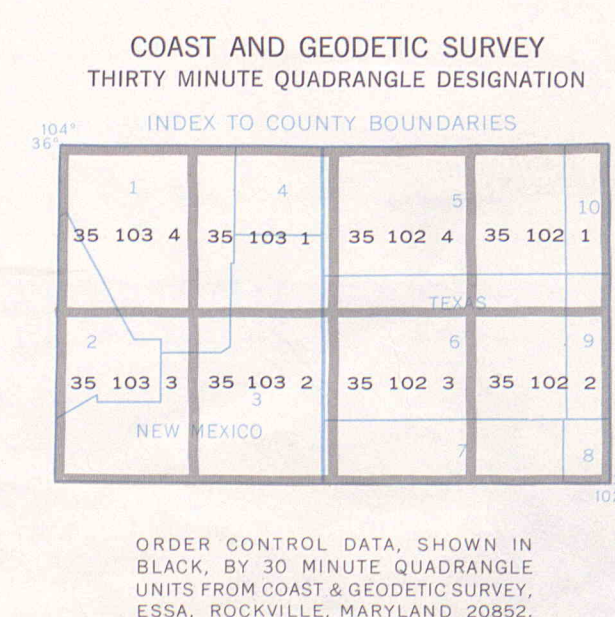
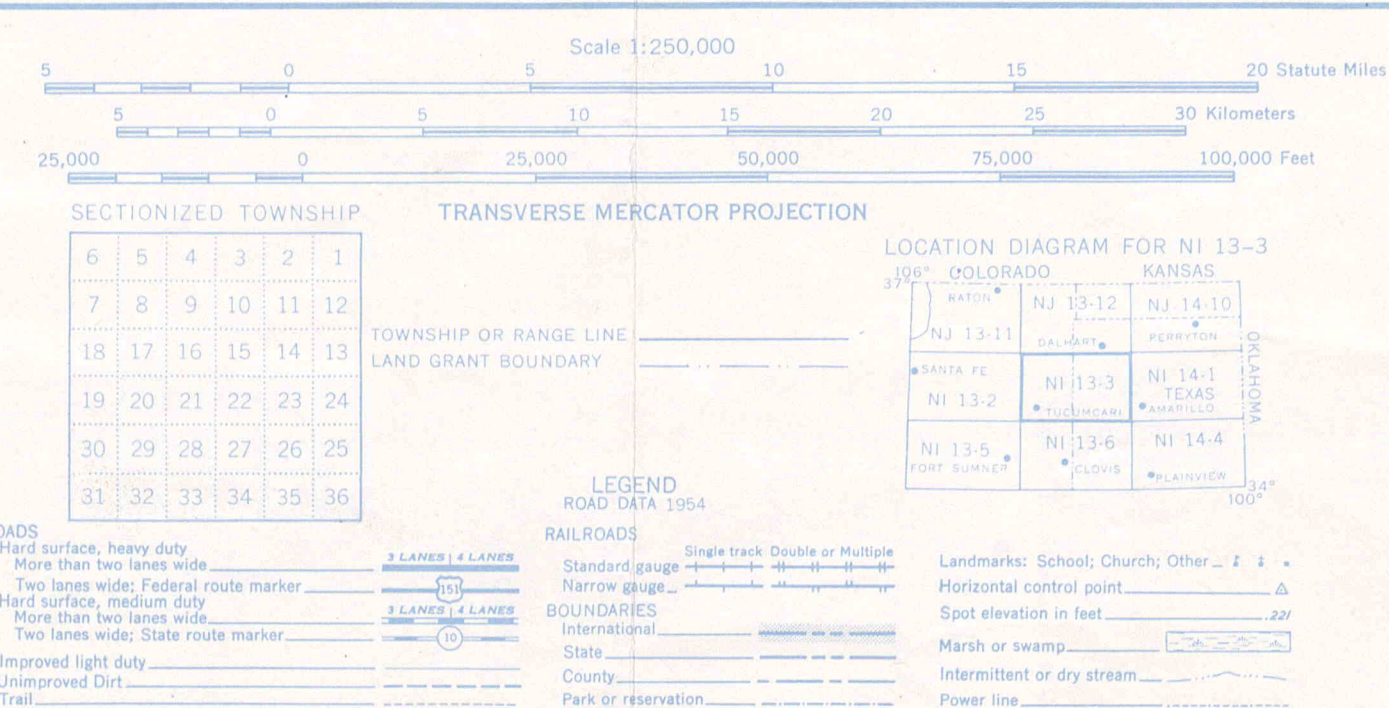
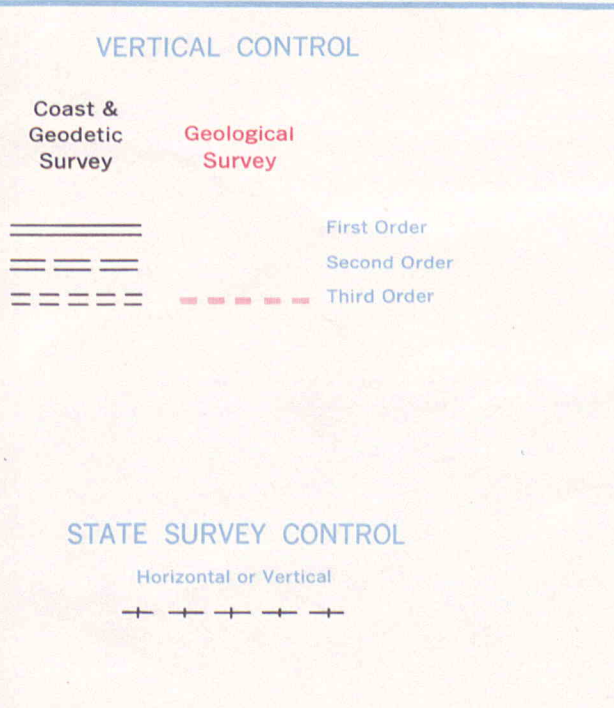
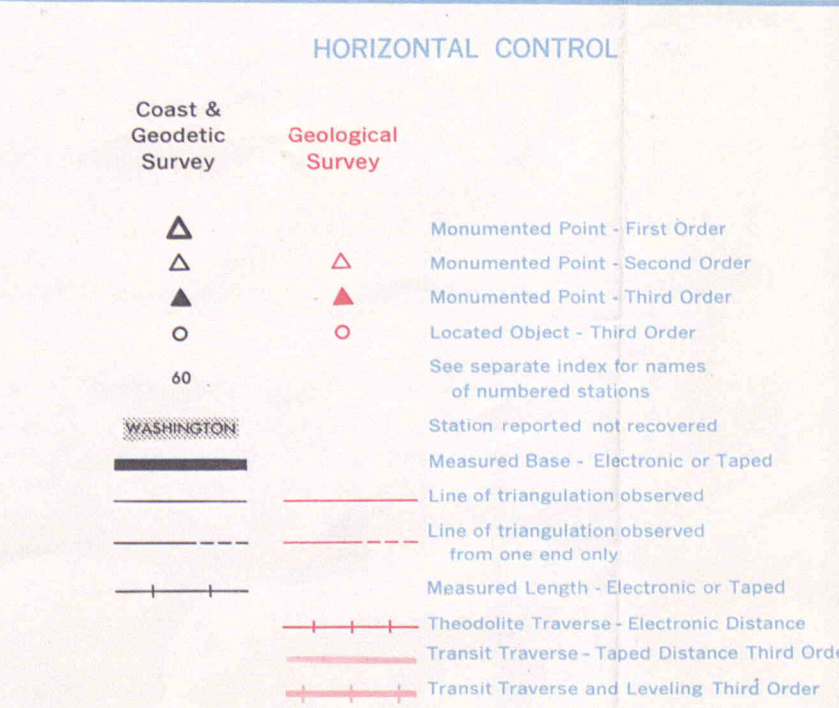
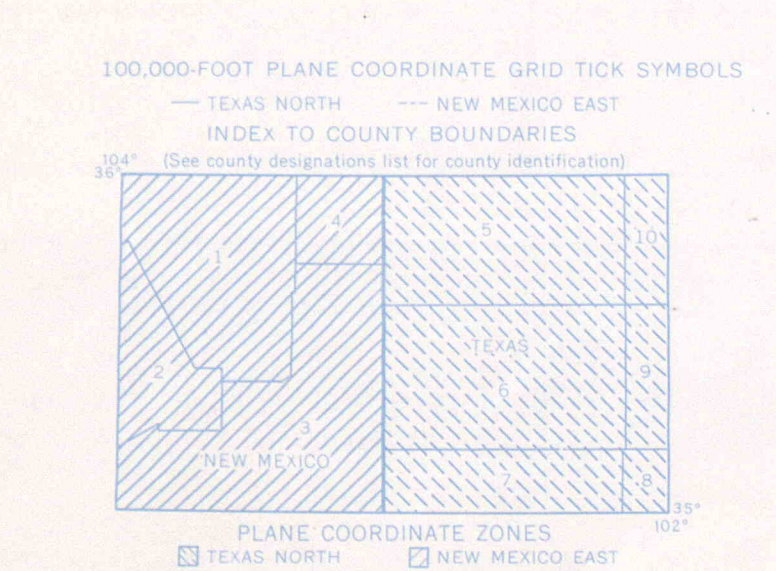




Base prepared by the Army Map Service (BES), Corps of Engineers, U. S. Army, Washington, D. C. Compiled in 1955 by photogrammetric methods. Horizontal and vertical control by USGS, USCGS, and USCE. Aerial photography 1954. Photography field annotated 1954. Limited revision by U. S. Geological Survey 1964.



ORDER CONTROL DATA, SHOWN IN BLACK, BY 30 MINUTE QUADRANGLE UNITS FROM COAST & GEODETIC SURVEY, ESSA, ROCKVILLE, MARYLAND, 20852.
ORDER CONTROL DATA, SHOWN IN RED, BY 15 MINUTE QUADRANGLE UNITS FROM DIRECTOR, GEOLOGICAL SURVEY, WASHINGTON, D. C. 20242.

U. S. DEPARTMENT OF COMMERCE
 ENVIRONMENTAL SCIENCE SERVICES ADMIN.
 COAST AND GEODETIC SURVEY
 ROCKVILLE, MARYLAND 20852
 FORM - 6471 (2/68)
 DATE APR 1970

**INDEX TO
 NUMBERED HORIZONTAL CONTROL STATIONS**
 by the
 Coast and Geodetic Survey

QUADS 351021-2-3-4 & 351031-2-3-4
 N MEX-TEX
 LATITUDE 35°00' TO 36°00'
 LONGITUDE 102°00' TO 104°00'
 DIAGRAM NI 13-3 TUCUMCARI

KEY NO.	STATION NAME	QUAD NO.	STATION NO.	KEY NO.	STATION NAME	QUAD NO.	STATION NO.
1	BUSHLAND WATER TANK	351022	1025				
2	VEGA MUNICIPAL WATER TANK	351022	1026				
2	VEGA OLDHAM COUNTY COURTHOUSE	351022	1027				
3	ADRIAN WHEAT GROWERS INC GRAIN ELEVATOR	351023	1015				
4	REA RADIO BOOSTER TOWER	351031	1017				
5	TUCUM RM 3	351033	1005				
5	TUCUMCARI MAGNETIC STATION	351033	1005				
6	TUCUMCARI RADIO STATION KTNM MAST	351033	1012				
7	MOSQUERO AZIMUTH MARK	351034	1018				
7	T18N R28E SW16 SEC CDR STONE	351034	1019				