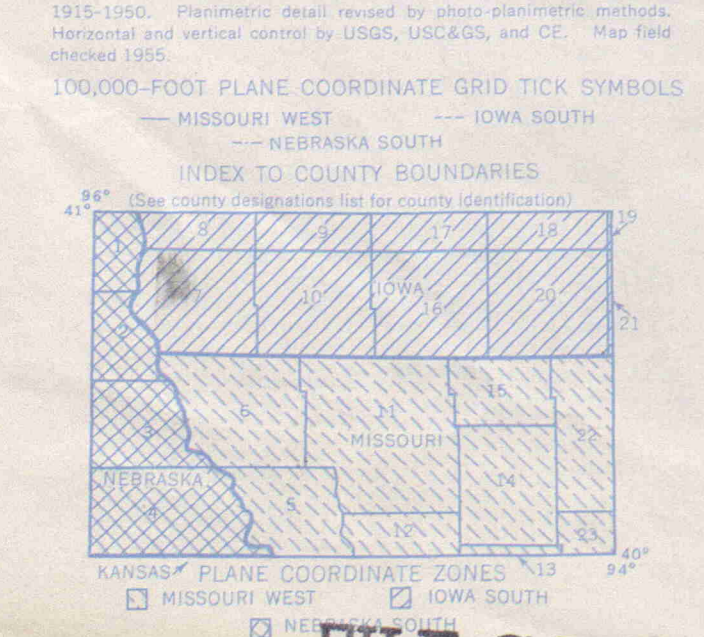
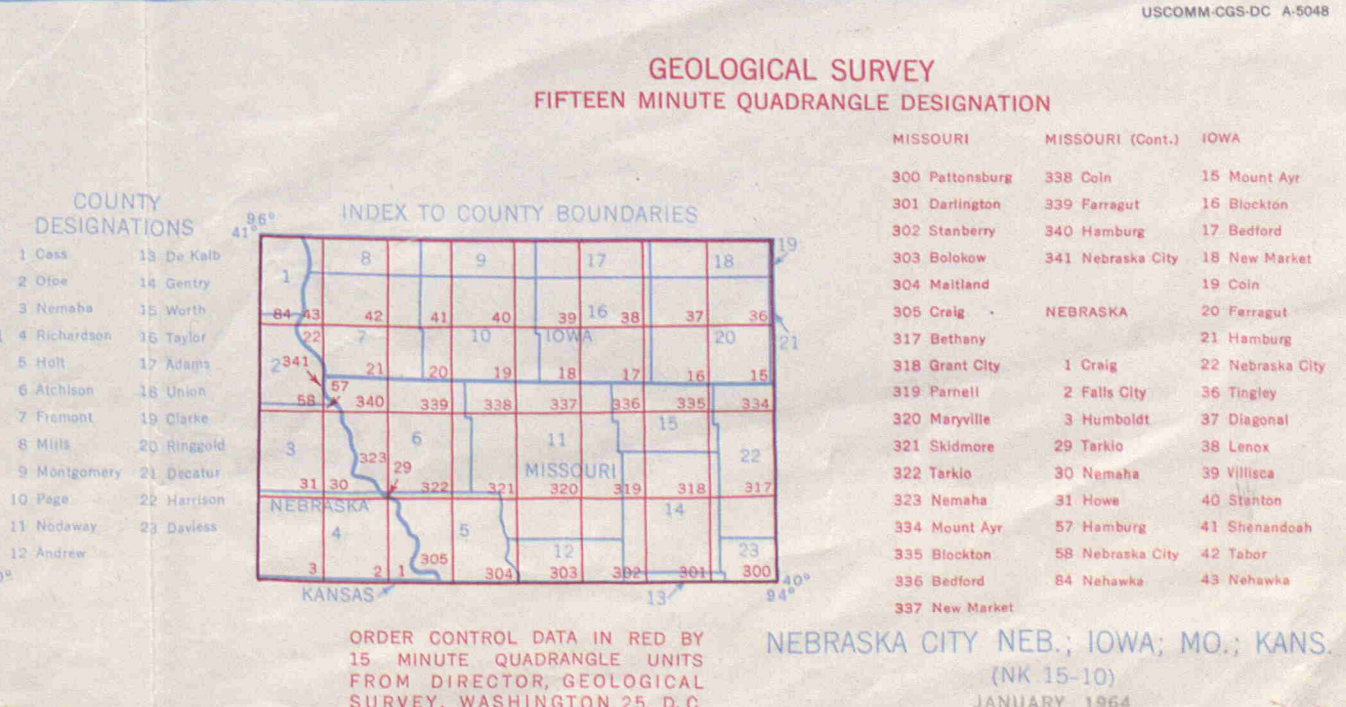
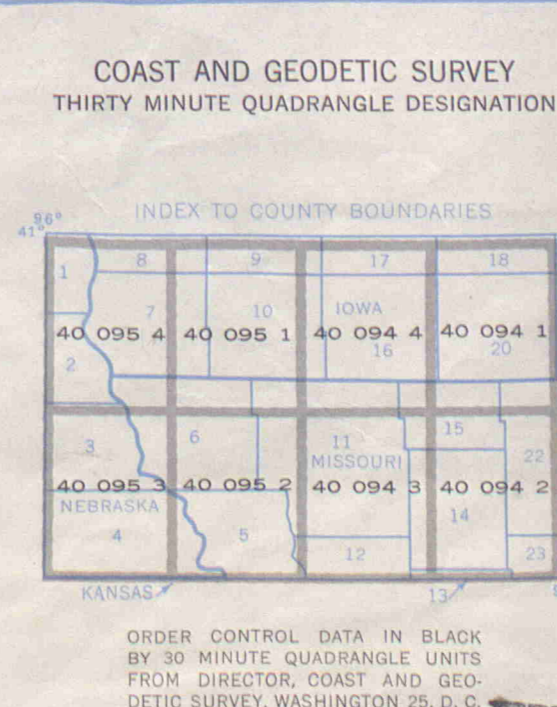
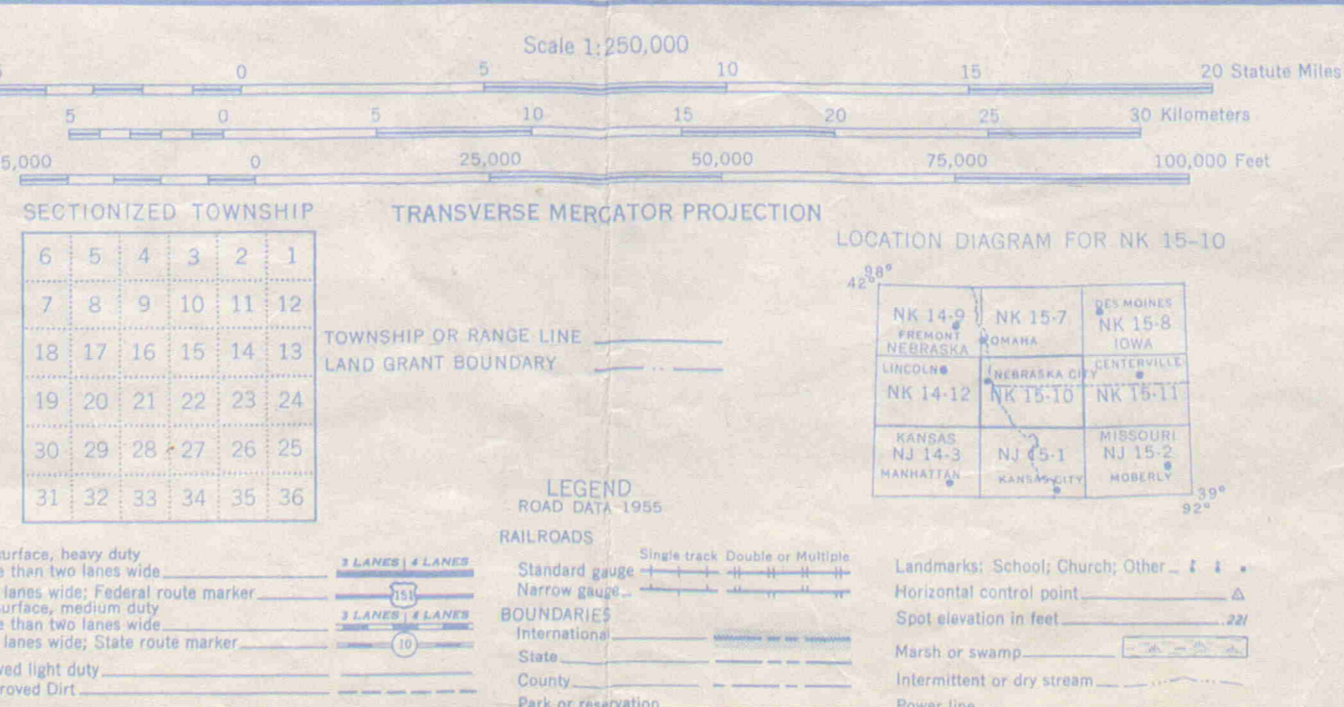


Base prepared by the Army Map Service (AMSG), Corps of Engineers, U.S. Army, Washington, D.C. Compiled in 1956 by photogrammetric methods and from United States Quadrangles, 1:62,500, U.S. Geological Survey, 1915-1956. Planimetric detail revised by stereo-planimetric methods. Horizontal and vertical control by USGS, USC&GS, and CE. Map first checked 1956.



- HORIZONTAL CONTROL**
- Monumented Point - First Order
 - Monumented Point - Second Order
 - Monumented Point - Third Order
 - Located Object - Third Order
 - See separate index for names of numbered stations
 - Station reported not recovered
 - Measured Base - Electronic or Taped
 - Line of triangulation observed
 - Theodolite Traverse - Electronic Distance
 - Transit Traverse - Taped Distance Third Order
 - Transit Traverse and Leveling Third Order
- VERTICAL CONTROL**
- First Order
 - Second Order
 - Third Order
- STATE SURVEY CONTROL**
- Horizontal or Vertical

- COAST & GEODETIC SURVEY**
- Standard gage
 - Narrow gage
 - International
 - State
 - County
 - Park or Reservation
- RAILROADS**
- Standard gauge
 - Narrow gauge
 - International
 - State
 - County
 - Park or Reservation
- LEGEND ROAD DATA 1956**
- Improved light duty
 - Unimproved dirt
 - Trail



U. S. DEPT. OF COMMERCE
 COAST AND GEODETIC SURVEY
 WASHINGTON, D. C.
 FORM - 6471 (1-63)
 DATE SEP 1965

INDEX TO NUMBERED HORIZONTAL CONTROL STATIONS

by the
 Coast and Geodetic Survey

QUADS 400941-2-3-4 & 400951-2-3-4
 IOWA-MO-NEBR
 LATITUDE 40°00' TO 41°00'
 LONGITUDE 94°00' TO 96°00'
 DIAGRAM NK 15-10 NEBRASKA CITY

KEY NO.	STATION NAME	QUAD. NO.	STATION NO.
1	764 MO G S	400944	1016
2	AUBURN MUNICIPAL STANDPIPE	400953	1017
3	PTS NO 1 USGS	400954	1026
4	FALLS CITY MUNICIPAL WATER TANK	400953	1021
5	NO 225A MORC	400952	1011
6	MARYVILLE MUNICIPAL TANK	400943	1018
6	MARYVILLE NODAWAY MILK PRODUCTS CO STACK	400943	1020
6	MARYVILLE NW MO ST TEACHERS COLL STACK	400943	1021
7	NO 289 USE	400954	1037
7	USE BENCH MARK MORC NEAR IAMO	400954	1037
8	NEBRASKA CITY WILSON MEAT PACK CO STACK	400954	1019
8	NEBRASKA CITY WILSON MEAT PACK CO TANK	400954	1020
9	NEBRASKA CITY MORTON GREGSON WATER TANK	400954	1018
10	PERU MUNICIPAL WATER TANK	400953	1027
11	HICKORY GROVE LUTH CH SPIRE	400953	1024
12	VERDON MUNICIPAL WATER TANK	400953	1030
13	FALLS CITY RICHARDSON CO SHERIFFS MAST	400953	1022
14	FALLS CITY ST PETER AND PAULS CATH CH SPIRE	400953	1023
15	BENCH MARK N-256	400954	1011
16	NEBRASKA CITY MUNICIPAL TANK	400954	1005

KEY NO.	STATION NAME	QUAD. NO.	STATION NO.
---------	--------------	-----------	-------------