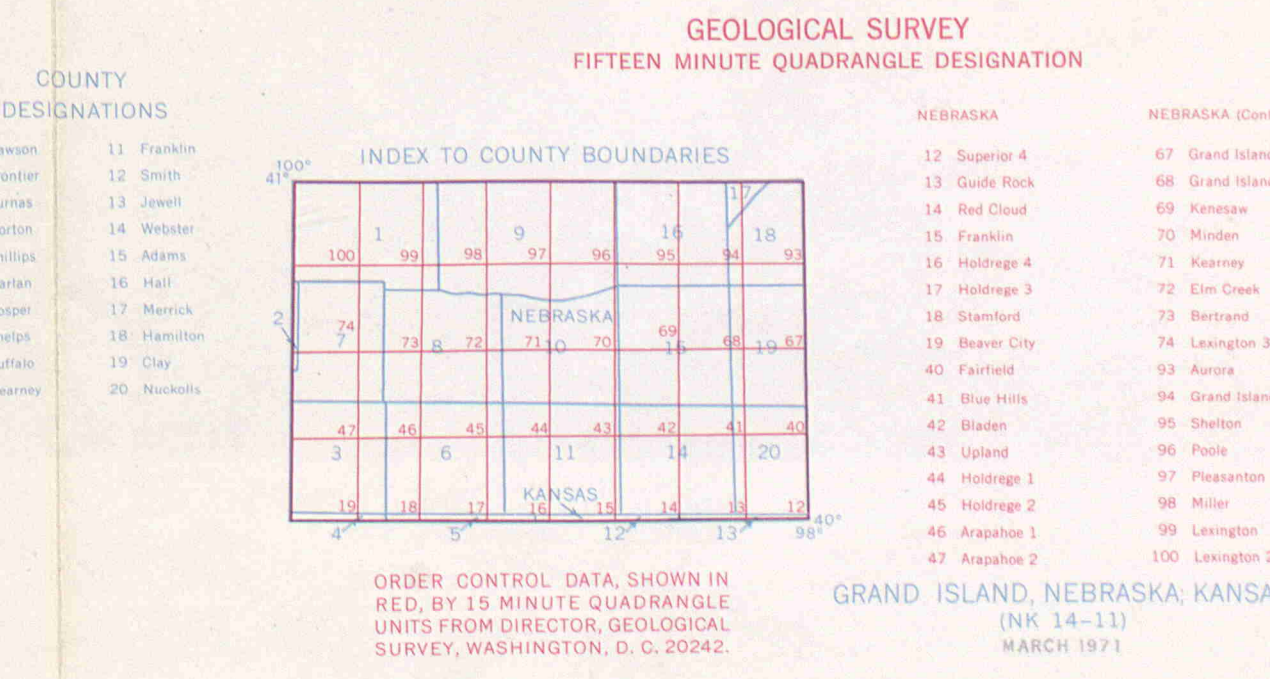
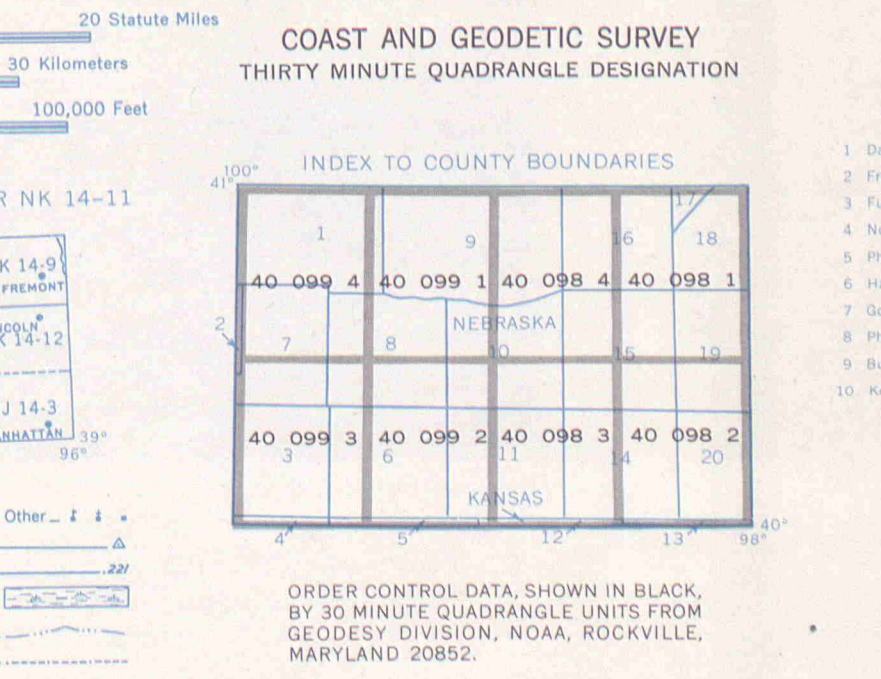
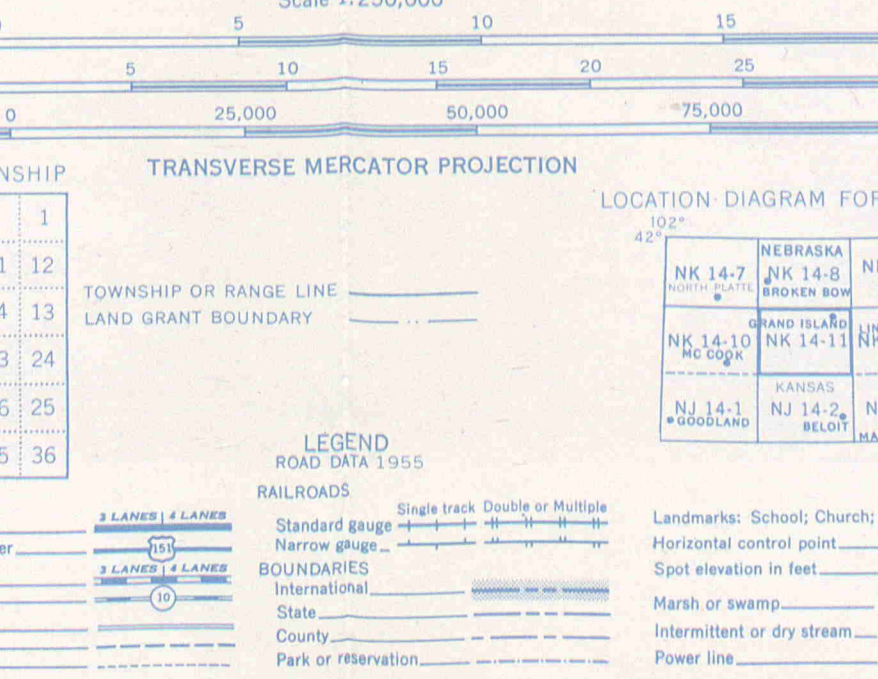
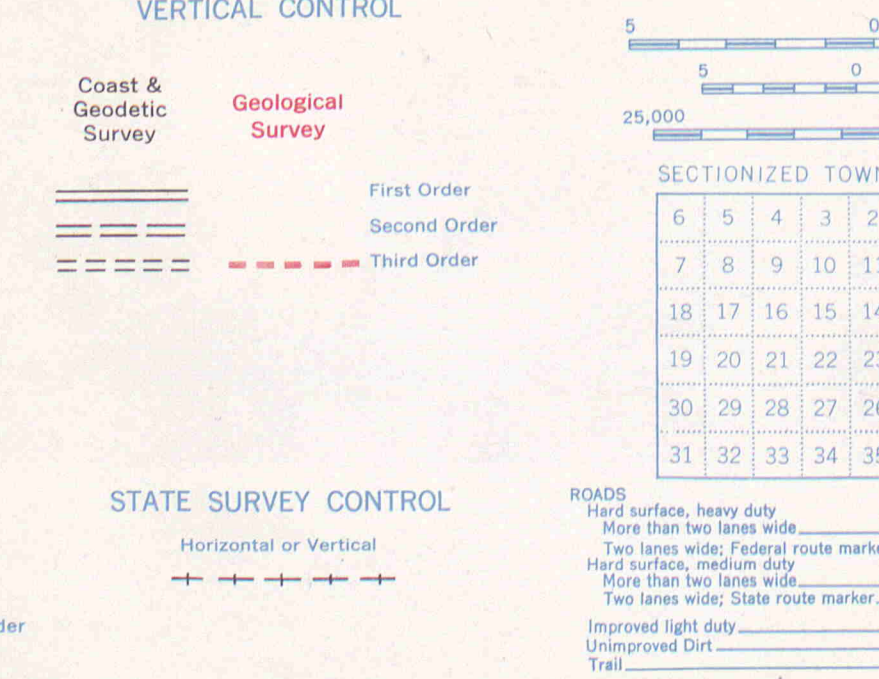
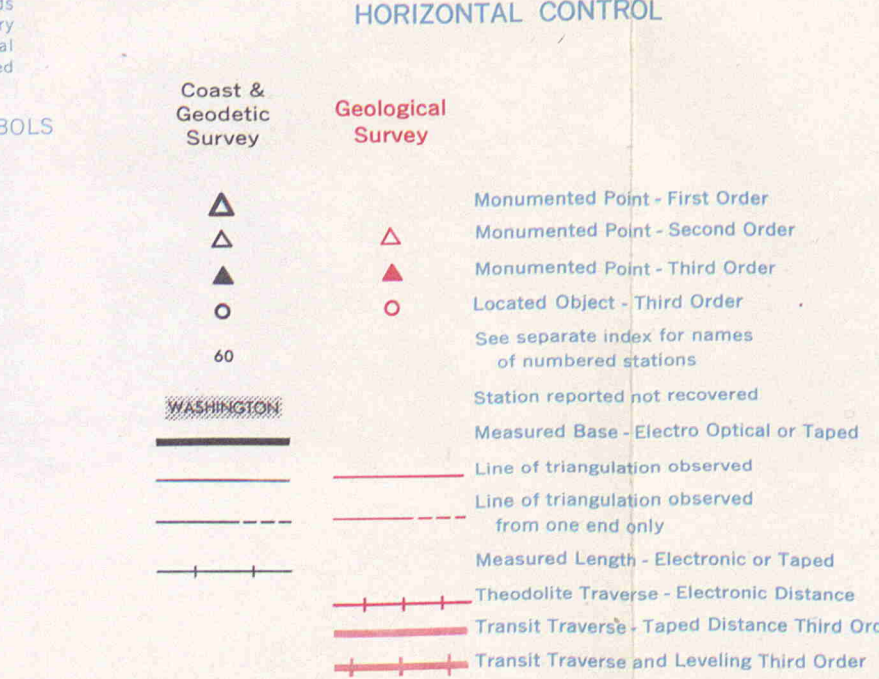
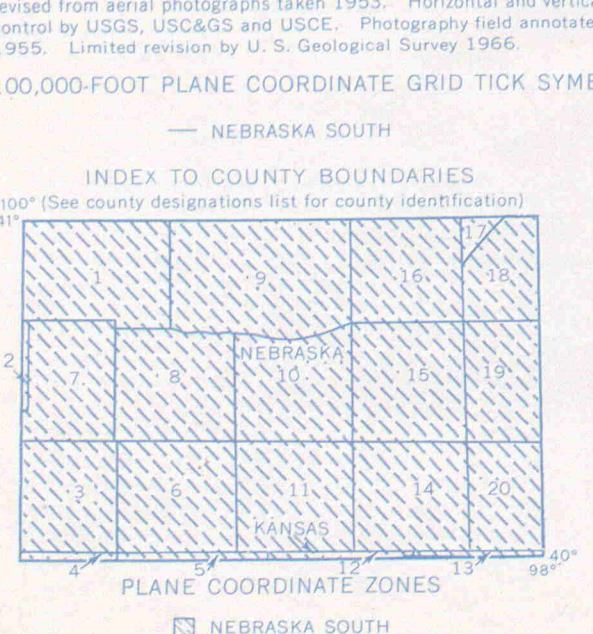


Base prepared by the U. S. Army Topographic Command (TPCT), Washington, D. C. Compiled in 1955 by photogrammetric methods and from United States quadrangles, 1:50,000, 1940. Planimetry revised from aerial photographs taken, 1953. Horizontal and vertical control by USGS, USCGS and USCE. Photography field annotated 1955. Limited revision by U. S. Geological Survey, 1966.

100,000-FOOT PLANE COORDINATE GRID TICK SYMBOLS



U. S. DEPARTMENT OF COMMERCE
 ENVIRONMENTAL SCIENCE SERVICES ADMIN.
 COAST AND GEODETIC SURVEY
 ROCKVILLE, MARYLAND 20852
 FORM - 6471 (2/68)
 DATE JULY 1971

**INDEX TO
 NUMBERED HORIZONTAL CONTROL STATIONS**
 by the
 Coast and Geodetic Survey

PAGE 1
 QUADS 400981-2-3-4 & 400991-2-3-4
 NEBR
 LATITUDE 40°00' TO 41°00'
 LONGITUDE 98°00' TO 100°00'
 DIAGRAM NK 14-11 GRAND ISLAND

KEY NO.	STATION NAME	QUAD NO.	STATION NO.	KEY NO.	STATION NAME	QUAD NO.	STATION NO.
1	AURORA HAMILTON COURTHOUSE SPIRE	400981	1025	29	80 4 A	400984	1007
2	HASTINGS CITY WATER AND LIGHT CO STACK	400981	1043	30	WOOD RIVER MUNICIPAL WATER TANK	400984	1015
2	HASTINGS STANDPIPE	400981	1051	31	ELM CREEK MUNICIPAL WATER TANK	400991	1017
3	HASTINGS COURTHOUSE CUPOLA	400981	1044	32	EV LUTHERAN IMMANUEL KIRCHE SPIRE	400991	1032
4	HASTINGS NAVAL ORDNANCE DEPOT FLAGPOLE	400981	1046	33	KEARNEY REFORM SCHOOL STANDPIPE	400991	1036
5	HASTINGS NAVAL ORDNANCE DEPOT TANK	400981	1047	33	KEARNEY BOYS ST TRAINING SCHOOL STANDPIPE	400991	1034
6	HASTINGS PRESBYTERIAN CHURCH SPIRE	400981	1048	33	KEARNEY BOYS STA TRAINING SCH STACK	400991	1033
7	HASTINGS RADIO STATION KHAS MAST	400981	1049	34	KEARNEY BUFFALO CO COURTHOUSE DOME	400991	1035
8	HASTINGS SCHOOLHOUSE DOME POLE	400981	1050	35	KEARNEY CON POWER & ELEC CO RADIO MAST	400991	1014
9	HASTINGS STATE POLICE RADIO MAST	400981	1052	36	KEARNEY STATE TB HOSPITAL WATER TANK	400991	1038
10	HASTINGS INSANE ASYLUM APEX NEW BUILDING	400981	1045	36	KEARNEY STATE TB HOSPITAL STACK	400991	1037
10	INGLESIDE STATE HOSPITAL STACK	400981	1053	37	MOSES HILL CHURCH SPIRE	400991	1039
10	INGLESIDE STATE HOSPITAL STANDPIPE	400981	1054	38	PLEASANTON MUNICIPAL STANDPIPE	400991	1040
11	PHILLIPS MUNICIPAL WATER TANK	400981	1055	39	KEARNEY ROCKWELL MFG CO WATER TANK	400991	1013
12	PHILLIPS RADIO STATION KMMJ MAST	400981	1056	40	ELM CREEK TWP AT&T RELAY TWR KAC 35 LIGHT	400991	1016
13	RIVERSIDE POWER PLANT STACK	400981	1057	41	KEARNEY RADIO STATION KRNY MAST	400991	1015
14	HASTINGS TV STATION KHAS TOWER	400981	1007	42	AXTELL BETHPHAGE MISSION WATER TANK	400992	1018
15	AYR SERVICE PIPE LINE CO WATER TANK	400982	1019	43	BLOOMINGTON MUNICIPAL WATER TANK	400992	1021
16	BLUE HILL MUNICIPAL STANDPIPE	400982	1020	44	HOLDREGE NEBR SAFETY PATROL RADIO MAST	400992	1027
17	FAIRFIELD MUNICIPAL WATER TANK	400982	1023	45	NAPONEE WATER TANK	400992	1028
18	SUPERIOR NEBRASKA CEMENT CO STACK	400982	1028	46	ORLEANS MUNICIPAL STANDPIPE	400992	1030
19	BLADEN CONGREGATIONAL CHURCH SPIRE	400983	1019	47	ORLEANS ST MARYS CATH CHURCH CROSS	400992	1031
21	FREDRICKSBURG EV LUTHERAN CHURCH SPIRE	400983	1026	48	REPUBLICAN CITY MUNICIPAL WATER TANK	400992	1032
22	MINDEN SCHOOLHOUSE CUPOLA	400983	1035	49	REPUBLICAN CITY WATER TANK	400992	1033
22	MINDEN PRESBYTERIAN CHURCH SPIRE	400983	1034	50	ARAPAHOE CHURCH SPIRE	400993	1021
22	MINDEN MUNICIPAL STANDPIPE	400983	1033	51	ARAPAHOE MUNICIPAL WATER TANK	400993	1022
22	MINDEN KEARNEY CO COURTHOUSE FLAGSTAFF	400983	1032	52	EDISON MUNICIPAL WATER TANK	400993	1023
23	MINDEN WEST SCHOOLHOUSE CUPOLA	400983	1036	53	OXFORD MUNICIPAL WATER TANK	400993	1026
24	GIBBON MUNICIPAL WATER TANK	400984	1017	54	SALEM EVANGELICAL LUTHERAN CHURCH SPIRE	400993	1028
24	GIBBON RR WINDMILL	400984	1034	55	BERTRAND IMMANUEL LUTH CHURCH CROSS	400994	1034
24	GIBBON ELEVATOR	400984	1033	56	COZAD MUNICIPAL WATER TANK	400994	1017
25	HEARTWELL HOLY FAMILY CHURCH CROSS	400984	1037	56	COZAD	400994	1016
26	KENESAW MUNICIPAL WATER TANK	400984	1039	56	COZAD DENVER ALFALFA MILLING CO STACK	400994	1038
27	SHELTON PRESBYTERIAN CHURCH SPIRE	400984	1045	57	ELWOOD MUNICIPAL STANDPIPE	400994	1040
27	SHELTON ELEVATOR	400984	1044	57	ELWOOD GRADE SCHOOL BELFRY	400994	1039
28	80 4 B ECC	400984	1003	58	GILLIAN PRECINCT WALNUT GR METH CH SPIRE	400994	1041
28	80 4 B	400984	1003	59	LEXINGTON FLOUR MILL ELEVATOR STACK	400994	1045
28	BENCH MARK R 287	400984	1002	59	LEXINGTON FIRST NATIONAL BANK SPIRE	400994	1044
28	80 3 A	400984	1002	59	LEXINGTON DAWSON COUNTY COURTHOUSE	400994	1043
29	80 4 A TELLUROMETER STATION	400984	1007	60	LEXINGTON	400994	1030

U. S. DEPARTMENT OF COMMERCE
 ENVIRONMENTAL SCIENCE SERVICES ADMIN.
 COAST AND GEODETIC SURVEY
 ROCKVILLE, MARYLAND 20852
 FORM - 6471 (2/68)
 DATE JULY 1971

INDEX TO NUMBERED HORIZONTAL CONTROL STATIONS

by the
 Coast and Geodetic Survey

PAGE 2
 QUADS 400981-2-3-4 & 400991-2-3-4
 NEBR
 LATITUDE 40°00' TO 41°00'
 LONGITUDE 98°00' TO 100°00'
 DIAGRAM NK 14-11 GRAND ISLAND

KEY NO	STATION NAME	QUAD NO	STATION NO
60	LEXINGTON MUNICIPAL STANDPIPE	400994	1046
61	SALT LAKE CITY-OMAHA AWY BCN NO 70	400994	1049
61	VERTON MUNICIPAL WATER TANK	400994	1019
62	SALT LAKE CITY-OMAHA AWY BCN NO 67	400994	1047
63	SALT LAKE CITY-OMAHA AWY BCN NO 68	400994	1048
64	AIRPORT BEACON LEXINGTON MUNICIPAL AIRPORT	400994	1021
65	COZAD KANSAS NEBRASKA NATURAL GAS CO MAST	400994	1022
66	GRAND ISLAND STANDPIPE	400981	1038
66	GRAND ID CONSUMERS COOP PWR PLT STACK	400981	1033
67	HARLAN COUNTY DAM WATER TANK	400992	1024
67	HARLAN CO DAM AEDG RADIO MAST N 1 OF 2	400992	1023
67	BENCH MARK USBR NEAR HARLAN	400992	1006
67	HARLAN	400992	1006
68	ORLEANS CONS PUB POWER DIST RADIO MAST	400992	1029
69	CENTRAL NEBR PUB POWER RADIO TOWER 1	400994	1036
70	CENTRAL NEBR PUB POWER RADIO TOWER 2	400994	1037
71	RADIO STATION KRVN W MAST ESE OF LEXINGTON	400994	1020
72	AURORA MUNICIPAL STANDPIPE	400981	1026
73	DONIPHAN MUNICIPAL WATER TANK	400981	1030
74	GRAND ISLAND NEBR STA PATROL RADIO MAST	400981	1036
74	GRAND ISLAND CONSUMERS COOP RADIO MAST	400981	1032
75	GRAND ISLAND HALL CO COURTHOUSE DOME	400981	1034
76	GRAND ISLAND MUNICIPAL AIRPORT BEACON	400981	1035
77	GRAND ISLAND ST MARYS CATHEDRAL SPIRE	400981	1037
78	GRAND ISLAND PRESBYTERIAN CHURCH SPIRE	400981	1039
79	GRAND ISLAND VETERANS HOSP STACK	400981	1040
80	GILTNER NEBRASKA EDUCATION TV MAST	400981	1065

KEY NO	STATION NAME	QUAD NO	STATION NO
--------	--------------	---------	------------