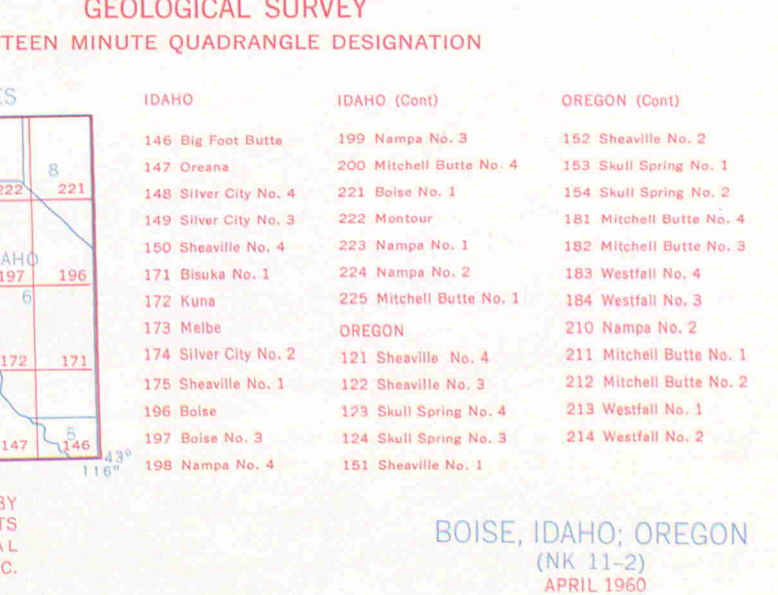
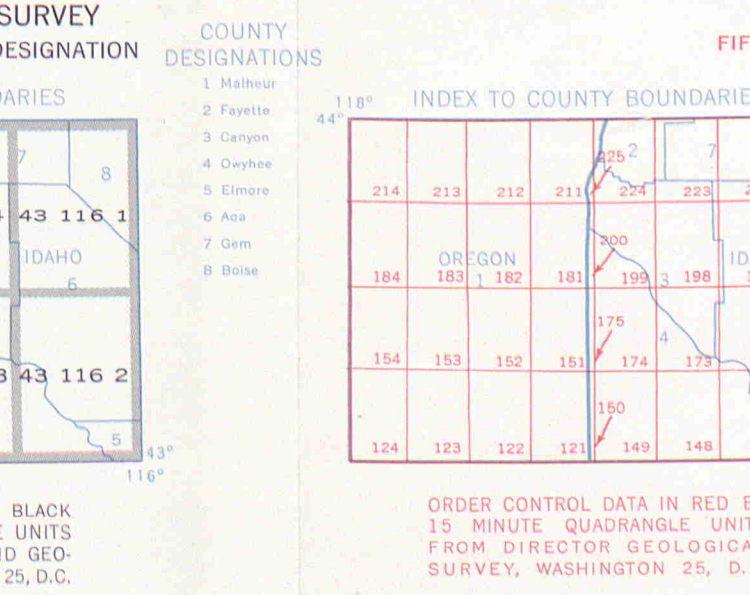
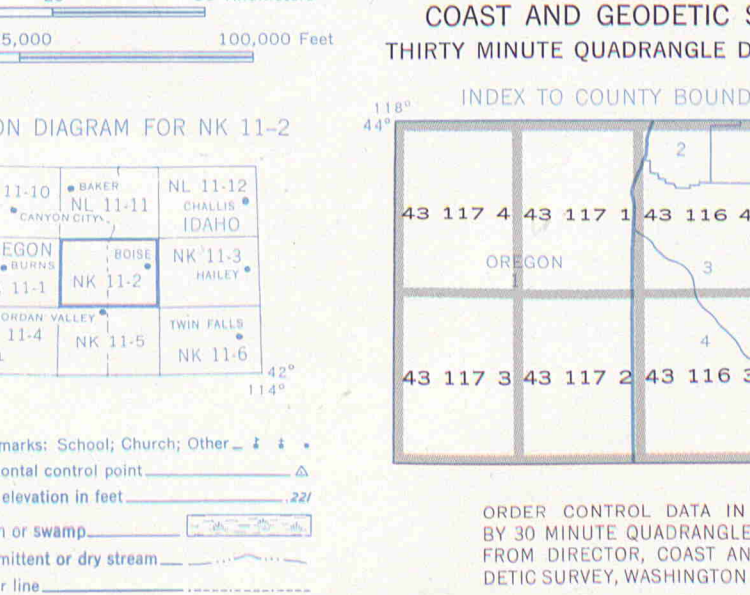
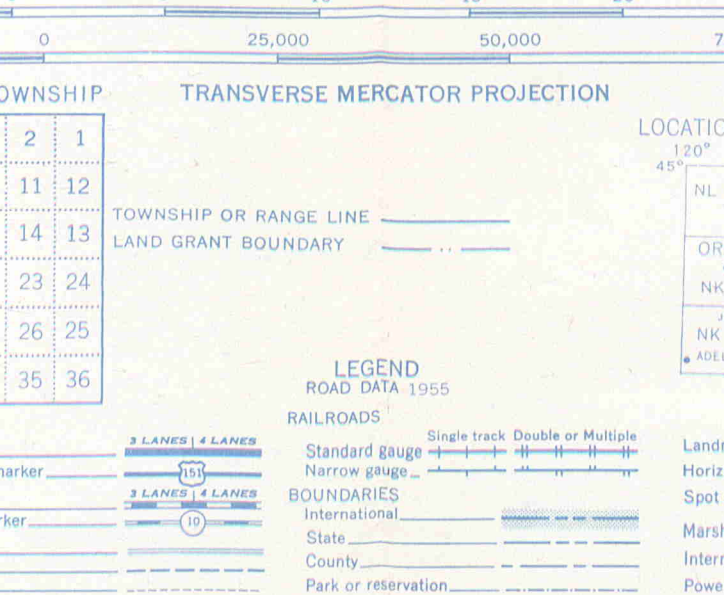
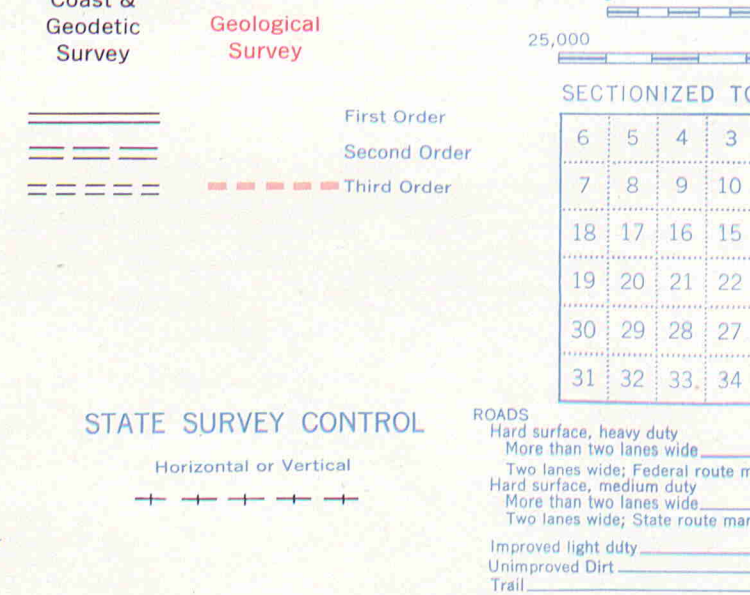
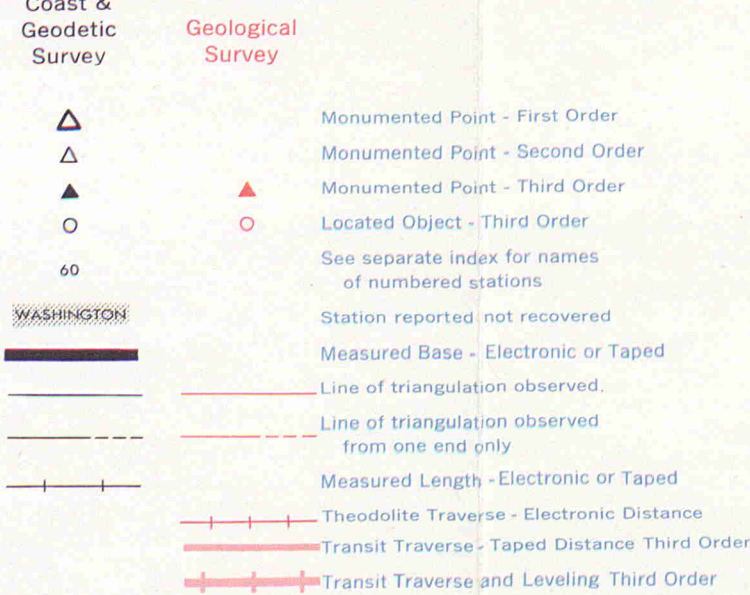
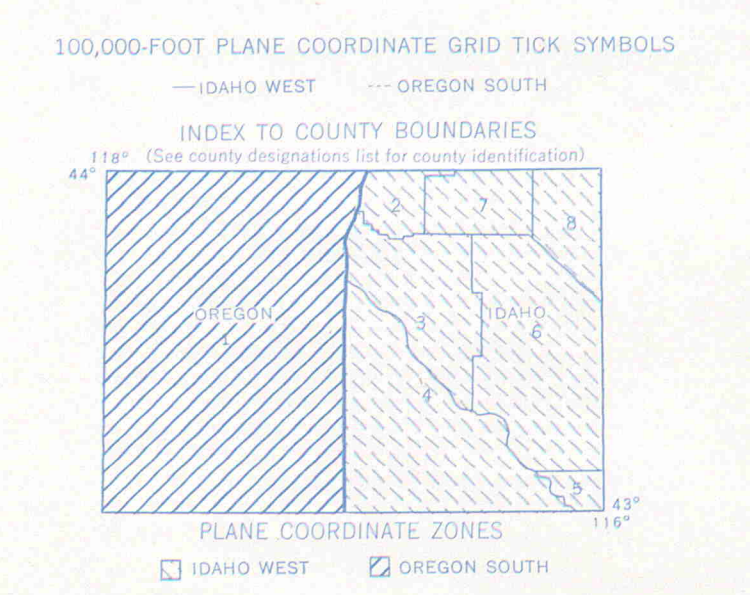


BOISE, IDAHO-OREGON (NK 11-2)
April, 1960

Data prepared by the Army Map Service (BEPM), Corps of Engineers, U. S. Army, Washington, D. C. Compiled in 1956 by photogrammetric methods and from Idaho, 1:25,000, USGS, 1946-1948. Planimetric detail revised by photogrammetric methods. Horizontal and vertical control by USGS and USGS&S. Photorecopy, field annotated 1955.



USCOMM-CGS-DC MAY 1962 A-4775

BOISE, IDAHO, OREGON (NK 11-2)
APRIL 1960

INDEX TO
 NUMBERED HORIZONTAL CONTROL STATIONS
 by the
 Coast and Geodetic Survey

QUADS 431161-2-3-4 & 431171-2-3-4
 IDAHO
 LATITUDE 43°00' TO 44°00'
 LONGITUDE 116°00' TO 118°00'
 DIAGRAM NK 11-2 BOISE

KEY NO.	STATION NAME	QUAD NO.	STATION NO.
1	MURPHY MUNICIPAL WATER TANK		
2	CAIRN AT STATION BLACK BUTTE		
3	CHRISTMAS MT ARTILLERY RANGE OBSERVATION TOWER		
4	ORCHARD WATER TANK		
5	SWAN FALLS CAIRN ON POINTED HILL 6 MILE NORTH		
6	COUNTY LINE		
7	AIRWAY BEACON 29 8 MILE SE OF BOISE		
8	IDA 80-61 BM 3148.69 (DPW)		
9	IDA 80-60 JOHNSON (SHS)		
10	IDA 80-59 4819 + 95.8 (IDPW)		
11	IDA 80-34		
12	AIRPORT BEACON BOISE AIR TERMINAL BOISE GOWEN FIELD CONTROL TOWER BOISE GOWEN FIELD WEATHER BUREAU ANTENNA DOME		
13	BOISE TABLEROCK MESA CROSS		
14	LUCKY (IGS) LUCKY REF (IGS)		
15	BOISE UNION PACIFIC RAILROAD DEPOT CLOCK TOWER		
16	BOISE CAPITOL CAPITOL RM 1 BOISE STATE CAPITOL DOME		
17	HEDGE		
18	IDA 80-31 RNG BOISE RADIO BOI		
19	IDA 80-30		
20	IDA 80-29 VORTAC BOISE BOI		
21	IDA 80-28		
22	IDA 80-27		
23	IDA 80-26		
24	MERIDIAN MUNICIPAL WATER TANK MERIDIAN ADA COUNTY DAIRYMAN'S ASSOCIATION STACK		
25	IDA 80-25		
26	IDA 80-24		
27	IDA 80-23		
28	IDA 80-22		
29	SCHOOL D 3402 (IDA GEOD S)		
30	PONT AZIMUTH MARK NAMPA IDAHO STATE SCHOOL WATER TANK		
31	PONT		
32	NAMPA AMALGAMATED SUGAR CO SW TANK NAMPA AMALGAMATED SUGAR CO STACK		
33	CALDWELL RADIO STATION KCID MAST		

KEY NO.	STATION NAME	QUAD NO.	STATION NO.
34	CALDWELL CALDWELL 2 CALDWELL MUNICIPAL TANK		
35	MIDDLETON MUNICIPAL WATER TANK		
36	CALDWELL HOUSING AUTHORITY WATER TANK		
37	T 6N R4W SEC 25 E 1/16 CORNER		
38	DEERPOINT PEAK TV STATION KBOI TOWER DEERPOINT PEAK TV STATION KBTV TOWER		
39	EMMETT BOISE-CASCADE CORP WATER TANK		
40	IDA 80-9 AZIMUTH MARK		
41	IDA 80 4		
42	BM Q85		
43	NEW PLYMOUTH MORMON CHURCH SPIRE		
44	NEW PLYMOUTH MUNICIPAL WATER TANK		
45	IDA 80-2		
46	IDA 80-1		
47	IDA 80-0		
48	USC & GS & SS DISC		
49	NYSSA MUNICIPAL WATER TANK		
50	PRECISE LEVEL BM G		
51	BM G NYSSA AMALGAMATED SUGAR CO STACK		
52			
53	NYSSA USER CYLINDRICAL PRESSURE TANK		
54	SHAFFER BUTTE LOOKOUT HOUSE		
55	HAWLEY MOUNTAIN LOOKOUT HOUSE		
56	HOMEDALE MUNICIPAL WATER TANK		
57	OREGON-IDAHO BOUNDARY MONUMENT		